

NOTICE!!

These documents have been scanned!

Do not place un-scanned documents beneath this notice!

Do not remove this notice from this file!

GPO Jacket No. 560-102
Print Order 61540
Rise Business Services, LLC
Job=AZ15 5/1/2019



Box Number= AZ15013



Claim Begin-End: AMC440325-AMC440366

1 Initial Receipt




AZ15013-22

AMC440098-AMC440515

United States Department of the Interior
Bureau of Land Management
 DIV OF LANDS, MINRLS & ENERGY
 ONE N CENTRAL AVE
 PHOENIX, AZ 85004 -4427
 Phone: 602-417-9200

Receipt

No: 3711743

Transaction #: 3816699	
Date of Transaction: 12/01/2016	
CUSTOMER:	
CONQUEST MINING LLC PO BOX 1243 COTTONWOOD, AZ 86326-1243 US	

LINE #	QTY	DESCRIPTION	REMARKS	UNIT PRICE	TOTAL
1	42.00	LOCATABLE MINERALS / MINING CLAIMS- NEW, UNADJUD, ONE OR MORE AUTH NOS / NEW MINING CLAIMS LOCATION FEE CASES: AMC440325/\$37.00, AMC440326/\$37.00, AMC440327/\$37.00, AMC440328/\$37.00, AMC440329/\$37.00, AMC440330/\$37.00, AMC440331/\$37.00, AMC440332/\$37.00, AMC440333/\$37.00, AMC440334/\$37.00, AMC440335/\$37.00, AMC440336/\$37.00, AMC440337/\$37.00, AMC440338/\$37.00, AMC440339/\$37.00, AMC440340/\$37.00, AMC440341/\$37.00, AMC440342/\$37.00, AMC440343/\$37.00, AMC440344/\$37.00, AMC440345/\$37.00, AMC440346/\$37.00, AMC440347/\$37.00, AMC440348/\$37.00, AMC440349/\$37.00, AMC440350/\$37.00, AMC440351/\$37.00, AMC440352/\$37.00, AMC440353/\$37.00, AMC440354/\$37.00, AMC440355/\$37.00, AMC440356/\$37.00, AMC440357/\$37.00, AMC440358/\$37.00, AMC440359/\$37.00, AMC440360/\$37.00, AMC440361/\$37.00, AMC440362/\$37.00, AMC440363/\$37.00, AMC440364/\$37.00, AMC440365/\$37.00, AMC440366/\$37.00		- n/a -	1554.00
		LOCATABLE MINERALS / MINING CLAIMS- NEW, UNADJUD, ONE OR MORE AUTH NOS / NEW MINING CLAIM PROCESSING FEE CASES: AMC440325/\$20.00, AMC440326/\$20.00, AMC440327/\$20.00, AMC440328/\$20.00, AMC440329/\$20.00, AMC440330/\$20.00, AMC440331/\$20.00, AMC440332/\$20.00,			

2	42.00	AMC440333/\$20.00, AMC440334/\$20.00, AMC440335/\$20.00, AMC440336/\$20.00, AMC440337/\$20.00, AMC440338/\$20.00, AMC440339/\$20.00, AMC440340/\$20.00, AMC440341/\$20.00, AMC440342/\$20.00, AMC440343/\$20.00, AMC440344/\$20.00, AMC440345/\$20.00, AMC440346/\$20.00, AMC440347/\$20.00, AMC440348/\$20.00, AMC440349/\$20.00, AMC440350/\$20.00, AMC440351/\$20.00, AMC440352/\$20.00, AMC440353/\$20.00, AMC440354/\$20.00, AMC440355/\$20.00, AMC440356/\$20.00, AMC440357/\$20.00, AMC440358/\$20.00, AMC440359/\$20.00, AMC440360/\$20.00, AMC440361/\$20.00, AMC440362/\$20.00, AMC440363/\$20.00, AMC440364/\$20.00, AMC440365/\$20.00, AMC440366/\$20.00		- n/a -	840.00
3	42.00	LOCATABLE MINERALS / MINING CLAIMS- NEW, UNADJUD, ONE OR MORE AUTH NOS / NEW MINING CLAIMS MAINTENANCE FEE CASES: AMC440325/\$155.00, AMC440326/\$155.00, AMC440327/\$155.00, AMC440328/\$155.00, AMC440329/\$155.00, AMC440330/\$155.00, AMC440331/\$155.00, AMC440332/\$155.00, AMC440333/\$155.00, AMC440334/\$155.00, AMC440335/\$155.00, AMC440336/\$155.00, AMC440337/\$155.00, AMC440338/\$155.00, AMC440339/\$155.00, AMC440340/\$155.00, AMC440341/\$155.00, AMC440342/\$155.00, AMC440343/\$155.00, AMC440344/\$155.00, AMC440345/\$155.00, AMC440346/\$155.00, AMC440347/\$155.00, AMC440348/\$155.00, AMC440349/\$155.00, AMC440350/\$155.00, AMC440351/\$155.00, AMC440352/\$155.00, AMC440353/\$155.00, AMC440354/\$155.00, AMC440355/\$155.00, AMC440356/\$155.00, AMC440357/\$155.00, AMC440358/\$155.00, AMC440359/\$155.00, AMC440360/\$155.00, AMC440361/\$155.00, AMC440362/\$155.00, AMC440363/\$155.00, AMC440364/\$155.00, AMC440365/\$155.00, AMC440366/\$155.00		- n/a -	6510.00
TOTAL:					\$8,904.00

PAYMENT INFORMATION				
1	AMOUNT:	8904.00	POSTMARKED:	11/22/2016
	TYPE:	CHECK	RECEIVED:	11/30/2016
	CHECK NO:	1002		

NAME:	CONQUEST MINING LLC 615 N UPR BROADWAY ST STE 638 CORPUS CHRISTI TX 78401 US
-------	---

REMARKS

This receipt was generated by the automated BLM Collections and Billing System and is a paper representation of a portion of the official electronic record contained therein.

NOTICE!!

These documents have been scanned!

Do not place un-scanned documents beneath this notice!

Do not remove this notice from this file!

GPO Jacket No. 560-102
Print Order 61540
Rise Business Services, LLC
Job=AZ15 5/1/2019



Box Number= AZ15013



Claim Begin-End: AMC440325-AMC440366

2 Correspondence



AZ15013-22

AMC440098-AMC440515

**NO
DOCUMENTS
FOUND**

NO DOCUMENTS FOUND
NO DOCUMENTS FOUND

NOTICE!!

These documents have been scanned!

Do not place un-scanned documents beneath this notice!

Do not remove this notice from this file!

GPO Jacket No. 560-102
Print Order 61540
Rise Business Services, LLC
Job=AZ15 5/1/2019



Box Number= AZ15013



Claim Begin-End: AMC440325-AMC440366

3 Transfers



AZ15013-22

AMC440098-AMC440515

AMC 440325



One South Church Avenue
Suite 1700
Tucson, Arizona 85701-1621
520.770.8700
Fax 520.623.2418
www.quarles.com

Attorneys at Law in
Chicago
Indianapolis
Madison
Milwaukee
Naples
Phoenix
Scottsdale
Tampa
Tucson
Washington, D.C.

Writer's Direct Dial: 520-770-8717
E-Mail: marian.lalonde@quarles.com

July 6, 2017

VIA OVERNIGHT DELIVERY

Arizona State Office
Bureau of Land Management
One North Central Avenue, Suite 800
Phoenix, AZ 85004-4427

RECEIVED
JUL 11 7 23 11 PM '17
INVESTIGATION

RE: Notice of Transfer of Interest

Ladies and Gentlemen:

Notice is hereby given pursuant to 43 C.F.R. § 3833.32(b) that, by the enclosed Quit Claim Deed dated June 26, 2017, Conquest Mining LLC, an Arizona limited liability company, whose address is P.O. Box 1243 Cottonwood, AZ. 86326, has transferred its interest in the GK 1-34, GS 1-6, and OSM 1 and OSMP 1 unpatented lode mining claims (the "Claims") to Golden Keys Exploration LLC, an Arizona corporation, whose address is provided below.

1. The Claims transferred are in Mohave County, Arizona the names of which and the serial numbers assigned to each claim are set forth in Exhibit A of the enclosed Quitclaim Deed.
2. The name and mailing address of the entity to which the claims have been transferred is:

Golden Keys Exploration LLC
P.O. Box 1243
Cottonwood, AZ. 86326
3. A check in the amount of \$420 is enclosed to cover the fee for the transfer of one hundred forty two (42) claims at \$10.00 per claim as indicated on the table at 43 C.F.R. § 3000.12.
4. **Please return a date-stamped copy of this letter and along with the receipt for payment to this office.**

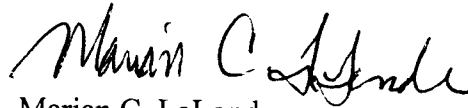
ENTERED
JUL 14 2017
BY: *[Signature]*

3883273

Bureau of Land Management
July 6, 2017
Page 2

Thank you for your assistance and please feel free to contact me with any questions or concerns.

Sincerely,



Marian C. LaLonde

MCL: YY

Enclosures

QB46797602.1

RECEIVED
JUL 11 2017 10:32 AM
BUREAU OF LAND MANAGEMENT

EXHIBIT A

The following unpatented lode mining claims are located in Mohave County, Arizona in Sections 22, 23, 25, 26, and 27, Township 14 North, Range 11 West, of the G&SR Meridian.

Claim Name	County Record Number	Recording Date	BLM Serial Number
GK 1	2016-047738	10/21/2016	AMC440325
GK 2	2016-047739	10/21/2016	AMC440326
GK 3	2016-047740	10/21/2016	AMC440327
GK 4	2016-047741	10/21/2016	AMC440328
GK 5	2016-047742	10/21/2016	AMC440329
GK 6	2016-047743	10/21/2016	AMC440330
GK 7	2016-047744	10/21/2016	AMC440331
GK 8	2016-047745	10/21/2016	AMC440332
GK 9	2016-047746	10/21/2016	AMC440333
GK 10	2016-047747	10/21/2016	AMC440334
GK 11	2016-047748	10/21/2016	AMC440335
GK 12	2016-047749	10/21/2016	AMC440336
GK 13	2016-047750	10/21/2016	AMC440337
GK 14	2016-047751	10/21/2016	AMC440338
GK 15	2016-047752	10/21/2016	AMC440339
GK 16	2016-047753	10/21/2016	AMC440340
GK 17	2016-047754	10/21/2016	AMC440341
GK 18	2016-047755	10/21/2016	AMC440342
GK 19	2016-047756	10/21/2016	AMC440343
GK 20	2016-047757	10/21/2016	AMC440344
GK 21	2016-047758	10/21/2016	AMC440345
GK 22	2016-047759	10/21/2016	AMC440346
GK 23	2016-047760	10/21/2016	AMC440347
GK 24	2016-047761	10/21/2016	AMC440348
GK 25	2016-047762	10/21/2016	AMC440349
GK 26	2016-047763	10/21/2016	AMC440350
GK 27	2016-047764	10/21/2016	AMC440351
GK 28	2016-047765	10/21/2016	AMC440352
GK 29	2016-047766	10/21/2016	AMC440353
GK 30	2016-047767	10/21/2016	AMC440354
GK 31	2016-047768	10/21/2016	AMC440355
GK 32	2016-047769	10/21/2016	AMC440356

GK 33	2016-047770	10/21/2016	AMC440357
GK 34	2016-047771	10/21/2016	AMC440358
OSM 1	2016-047731	10/21/2016	AMC440365
OSMP 1 *(Placer claim)	2016-047730	10/21/2016	AMC440366

The following unpatented lode mining claims are located in Mohave County, Arizona in Sections 5 and 6, Township 13 North, Range 10 West, of the G&SR Meridian.

Claim Name	County Record Number	Recording Date	BLM Serial Number
GS 1	2016-047732	10/21/2016	AMC440359
GS 2	2016-047733	10/21/2016	AMC440360
GS 3	2016-047734	10/21/2016	AMC440361
GS 4	2016-047735	10/21/2016	AMC440362
GS 5	2016-047736	10/21/2016	AMC440363
GS 6	2016-047737	10/21/2016	AMC440364

QB\46797681.1

RECEIVED
JUL 7 10 28 32
MOLINE, ARIZONA

WHEN RECORDED, RETURN TO

Marian C. LaLonde
Quarles & Brady LLP
One S. Church Ave., Ste. 1700
Tucson, Arizona 85701

FEE# 2017031070

OFFICIAL RECORDS OF MOHAVE COUNTY
KRISTI BLAIR, COUNTY RECORDER
06/29/2017 03:25 PM Fee \$138.00
PAGE: 1 of 4


Exempt pursuant to A.R.S. Section §11-1134(A)(6)

QUIT CLAIM DEED

Conquest Mining LLC, an Arizona limited liability company, the "Grantor," for good and valuable consideration, the receipt and sufficiency of which are hereby acknowledged, the undersigned does hereby convey to Golden Keys Exploration LLC, an Arizona limited liability company whose address is P.O. Box 1243, Cottonwood, AZ 86326 the "Grantee," an undivided 100% (One-Hundred percent) interest in those certain unpatented mining claims situated in Mohave County, Arizona, the names of which the place of record of the location notices of the unpatented mining claims are recorded in the official records of said County and the Arizona State Office of the Bureau of Land Management as set forth in Exhibit A, which are attached hereto and incorporated herein by this reference.

Dated this 25TH day of June 2017

Grantor.

By 
Jeff Janda, President
for Conquest Mining LLC

STATE OF _____)
County of _____) ss.
_____)

The foregoing instrument was acknowledged before me this _____ day of _____, 2017, by Jeff Janda, President of Conquest Mining LLC, an Arizona limited liability company, on behalf of said corporation.

IMAD ABOLHOSN
NOTARY PUBLIC
SAN DIEGO, CA

Notary Public

Notarization act
is attached

RECEIVED
2017 JUN -1 P 3:32

CALIFORNIA ALL-PURPOSE ACKNOWLEDGEMENT

A notary public or other officer completing this certificate verifies only the identity of the individual who signed the document to which this certificate is attached, and not the truthfulness, accuracy, or validity of that document


STATE OF CALIFORNIA } s.s
COUNTY OF SAN DIEGO

On JUNE 26, 2017, before me, IMAD ABELHOSH, Notary Public
personally appeared JEFF JANDA

who proved to me on the basis of satisfactory evidence to be the person(s) whose name(s) is/are subscribed to the within instrument and acknowledged to me that he/she/they executed the same in his/her/their authorized capacity(ies), and that by his/her/their signature(s) on the instrument the person(s), or the entity upon behalf of which the person(s) acted, executed the instrument.

I certify under PENALTY OF PERJURY under the laws of the State of California that the foregoing paragraph is true and correct.

WITNESS my hand and official seal.



Signature [Handwritten Signature] (Seal)

OPTIONAL

Though the information below is not required by law, it may prove valuable to persons relying on the document and could prevent fraudulent removal and reattachment of this form to another document.

DESCRIPTION OF ATTACHED DOCUMENT CONQUEST MINING LLC
Title or Type of Document: QUITCLAIM DEED / REF: AMC440325 / TURAN, A2
THRU AMC440364

Document Date: 06/26/17 Number of Pages: 03

Signer(s) other than named above: _____

CAPACITY(IES) CLAIMED BY SIGNER(S)

INDIVIDUAL

CORPORATE OFFICER(S)

TITLE(S) PRESIDENT

PARTNER(S) LIMITED
 GENERAL

ATTORNEY-IN-FACT

TRUSTEE(S)

GUARDIAN OR CONSERVATOR

OTHER _____

Right Thumbprint Of Signer
Top of thumb here

INDIVIDUAL

CORPORATE OFFICER(S)

TITLE(S) _____

PARTNER(S) LIMITED
 GENERAL

ATTORNEY-IN-FACT

TRUSTEE(S)

GUARDIAN OR CONSERVATOR

OTHER _____

Right Thumbprint of Signer
Top of thumb here

SIGNER IS REPRESENTING:

15211111
2017 JUL - 1 P 2:32
15211111

EXHIBIT A**Conquest Mining LLC Unpatented Mining Claims**

The following unpatented lode mining claims are located in Mohave County, Arizona in Sections 22, 23, 25, 26, and 27, Township 14 North, Range 11 West, of the G&SR Meridian.

Claim Name	County Record Number	Recording Date	BLM Serial Number
GK 1	2016-047738	10/21/2016	AMC440325
GK 2	2016-047739	10/21/2016	AMC440326
GK 3	2016-047740	10/21/2016	AMC440327
GK 4	2016-047741	10/21/2016	AMC440328
GK 5	2016-047742	10/21/2016	AMC440329
GK 6	2016-047743	10/21/2016	AMC440330
GK 7	2016-047744	10/21/2016	AMC440331
GK 8	2016-047745	10/21/2016	AMC440332
GK 9	2016-047746	10/21/2016	AMC440333
GK 10	2016-047747	10/21/2016	AMC440334
GK 11	2016-047748	10/21/2016	AMC440335
GK 12	2016-047749	10/21/2016	AMC440336
GK 13	2016-047750	10/21/2016	AMC440337
GK 14	2016-047751	10/21/2016	AMC440338
GK 15	2016-047752	10/21/2016	AMC440339
GK 16	2016-047753	10/21/2016	AMC440340
GK 17	2016-047754	10/21/2016	AMC440341
GK 18	2016-047755	10/21/2016	AMC440342
GK 19	2016-047756	10/21/2016	AMC440343
GK 20	2016-047757	10/21/2016	AMC440344
GK 21	2016-047758	10/21/2016	AMC440345
GK 22	2016-047759	10/21/2016	AMC440346
GK 23	2016-047760	10/21/2016	AMC440347
GK 24	2016-047761	10/21/2016	AMC440348
GK 25	2016-047762	10/21/2016	AMC440349
GK 26	2016-047763	10/21/2016	AMC440350
GK 27	2016-047764	10/21/2016	AMC440351
GK 28	2016-047765	10/21/2016	AMC440352
GK 29	2016-047766	10/21/2016	AMC440353
GK 30	2016-047767	10/21/2016	AMC440354
GK 31	2016-047768	10/21/2016	AMC440355
GK 32	2016-047769	10/21/2016	AMC440356

2017 JUN - 1 P 2:32

RECEIVED

GK 33	2016-047770	10/21/2016	AMC440357
GK 34	2016-047771	10/21/2016	AMC440358
OSM 1	2016-047731	10/21/2016	AMC440365
OSMP 1 *(Placer claim)	2016-047730	10/21/2016	AMC440366

The following unpatented lode mining claims are located in Mohave County, Arizona in Sections 5 and 6, Township 13 North, Range 10 West, of the G&SR Meridian.

Claim Name	County Record Number	Recording Date	BLM Serial Number
GS 1	2016-047732	10/21/2016	AMC440359
GS 2	2016-047733	10/21/2016	AMC440360
GS 3	2016-047734	10/21/2016	AMC440361
GS 4	2016-047735	10/21/2016	AMC440362
GS 5	2016-047736	10/21/2016	AMC440363
GS 6	2016-047737	10/21/2016	AMC440364

QB45870297.1

JUL 1 2017 10:32 AM
 FEDERAL BUREAU OF INVESTIGATION
 U.S. DEPARTMENT OF JUSTICE

100% Recycled fiber
80% Post-Consumer

International Shipping Notice - Carriage hereunder may be subject to the rules relating to liability and other terms and/or conditions established by the Convention for the Unification of Certain Rules Relating to International Carriage by Air (the "Warsaw Convention") and/or the Convention on the Contract for the International Carriage of Goods by Road (the "CMR Convention"). These commodities, technology or software were exported from the U.S. in accordance with the Export Administration Regulations. Diversion contrary to U.S. Law prohibited.

Serving you for more than 100 years
United Parcel Service.



010195101 1/15 TG United Parcel Service

[https://www.ups.com/uis/create?ActionOriginPair=default](https://www.ups.com/uis/create?ActionOriginPair=default&PrintWindowPage&key=label...) PrintWindowPage&key=label... 7/6/2017

Domestic Ship
• To qualify for correspondence weight 8 oz. or those listed

International
• The UPS Extra value. Certain ups.com/itm

• To qualify for UPS Express

Note: Express containing sensitive or cash require

MARIAN LALONDE
QUARLES & BRADY LLP
1 S. CHURCH AVE
TUCSON AZ 85701

0.0 LBS LTR 1 OF 1

SHIP TO:
ARIZONA STATE OFFICE
BUREAU OF LAND MANAGEMENT
SUITE 800
ONE NORTH CENTRAL AVENUE
PHOENIX AZ 85004-4427



UPS NEXT DAY AIR 1
TRACKING #: 1Z 816 929 24 9211 6988



BILLING: P/P
SIGNATURE REQUIRED

Reference#1: Marian LaLonde
Reference#2: 165636.00002



pedited®
171604 REV. 12/09 FD

to schedule a pickup or delivery visit www.ups.com
BUREAU OF LAND MANAGEMENT
1 N CENTRAL AVE
STE 800
PHOENIX AZ 85004-4414
(1-800-742-5877)

Apply shipping documents on this side.

1
S: BLUE
1070
49211



RECEIVED
2017 JUL -7 P 2:31
PHOENIX, ARIZONA

Express Envelope

United States Department of the Interior
Bureau of Land Management
 DIV OF LANDS, MINRLS & ENERGY
 ONE N CENTRAL AVE
 PHOENIX, AZ 85004 -4427
 Phone: 602-417-9200

Receipt

No: 3883273

Transaction #: 3992434	
Date of Transaction: 07/10/2017	
CUSTOMER:	
CONQUEST MINING LLC PO BOX 1243 COTTONWOOD, AZ 86326-1243 US	

LINE #	QTY	DESCRIPTION	REMARKS	UNIT PRICE	TOTAL
1	1.00	LOCATABLE MINERALS / MINING CLAIMS- NOT NEW-UNADJUD, ONE AUTH NO. ONLY / MINING CLAIM MONEY RECEIVED CASES: AMC440325/\$420.00	TRF/42	- n/a -	420.00
TOTAL:					\$420.00

PAYMENT INFORMATION			
1	AMOUNT:	420.00	POSTMARKED: N/A
	TYPE:	CHECK	RECEIVED: 07/07/2017
	CHECK NO:	13688	
	NAME:	QUARLES & BRADY LLP ONE SOUTH CHURCH AVE STE 1700 TUCSON AZ 85701 US	

REMARKS

This receipt was generated by the automated BLM Collections and Billing System and is a paper representation of a portion of the official electronic record contained therein.

NOTICE!!

These documents have been scanned!

Do not place un-scanned documents beneath this notice!

Do not remove this notice from this file!

GPO Jacket No. 560-102
Print Order 61540
Rise Business Services, LLC
Job=AZ15 5/1/2019



Box Number= AZ15013



Claim Begin-End: AMC440325-AMC440366

4 Annual Filings



AZ15013-22

AMC440098-AMC440515

Quarles & Brady LLP

One South Church Avenue
Suite 1700
Tucson, Arizona 85701-1621
520.770.8700
Fax 520.623.2418
www.quarles.com

Attorneys at Law in
Chicago
Indianapolis
Madison
Milwaukee
Naples
Phoenix
Scottsdale
Tampa
Tucson
Washington, D.C.

Writer's Direct Dial: 520-770-8708
E-Mail: tiffany.morris@quarles.com

August 6, 2018

VIA OVERNIGHT COURIER

Bureau of Land Management
Arizona State Office
Attention: Information Access Center
One North Central Avenue, Suite 800
Phoenix, Arizona 85004-4427

RECEIVED
BLM AZ STATE OFFICE
2018 AUG - 8 P 2: 54
PHOENIX, ARIZONA

RE: *Payment of Claim Maintenance Fees for Golden Keys Exploration, LLC*

Dear Ladies and Gentlemen:

Delivered herewith is a check in the amount of \$32,240 as payment of the claim maintenance fees pursuant to 30 U.S.C. § 28f(a), as adjusted by 30 U.S.C. § 28j(c) and implemented by notice in the 74 *Federal Register* 30959-62 (June 29, 2009) and as amended by the Consolidated Appropriations Act 2012, Pub. L. No. 112-74, 125 Stat 786 (2011). The owners are paying a maintenance fee of \$155.00 per claim for the assessment year beginning September 1, 2018. Also enclosed is a copy of the Certification of Payment of Maintenance Fee in Lieu of Affidavit of Annual Assessment Work to be recorded with the Mohave County Recorder's Office.

Please return a date-stamped copy of this letter and the affidavit along with the receipt for payment to this office.

Thank you for your assistance and please feel free to contact me with any questions or concerns.

Sincerely,



Tiffany N. Morris
Legal Specialist



Enclosures
QB\165636.00003\52865547.1

4732395

440325
443314
~~440325~~
445846
448626
~~440325~~
~~448626~~

When Recorded Mail To:

Marian C. LaLonde, Esq.
QUARLES & BRADY, LLP
1 S. Church Avenue, Suite 1700
Tucson, Arizona 85701

CAPTION HEADING: Certification of Payment of Maintenance Fee In Lieu
of Affidavit of Annual Assessment Work

RECEIVED
BLM AZ STATE OFFICE
2010 AUG - 8 P 2:54
PHOENIX, ARIZONA

**CERTIFICATION OF PAYMENT OF MAINTENANCE FEE
IN LIEU OF AFFIDAVIT OF ANNUAL ASSESSMENT WORK**

STATE OF ARIZONA)
) ss.
County of Pima)

Marian C. LaLonde, being first duly sworn, deposes and says that:


1. She is an agent for Golden Keys Exploration LLC, an Arizona limited liability company, the owner of the unpatented mining claims situated in Mohave County, Arizona (the "Claims"), the location notices of which are of record in said county, and in the records of the Arizona State Office of the Bureau of Land Management under the file numbers indicated in the attached Exhibit A.

2. Pursuant to the 30 U.S.C. § 28f(a), as adjusted by 30 U.S.C. § 28j(c) and implemented by notice in 74 *Federal Register* 30959-62 (June 29, 2009) and as amended by the Consolidated Appropriations Act 2012, Pub. L. No. 112-74, 125 Stat. 786 (2011), the owner has paid a maintenance fee of \$155.00 per claim for the assessment year beginning September 1, 2018. This Certificate is in lieu of an affidavit of performance of annual assessment work or notice of intent to hold.

3. The name and address of the owners of all claims for which this Certificate is prepared are Golden Keys Exploration LLC, P.O. Box 1243, Cottonwood, AZ 86326. THIS IS NOT AN ADDRESS CHANGE.


4. The Claims are held and claimed by the owner for the valuable mineral contained therein.

DATED this 10th day of August, 2018.



Marian C. LaLonde

Sworn and subscribed to before me this 10th day of August, 2018, by Marian C. LaLonde, Agent for Golden Keys Exploration LLC.



Notary Public

RECEIVED
BLM AZ STATE OFFICE
2018 AUG - 8 P 2:54
PHOENIX, ARIZONA

ENTERED
AUG 14 2018
BY: _____

EXHIBIT A

Golden Keys Exploration LLC Unpatented Mining Claims

The following unpatented lode and placer mining claims are located and recorded in Mohave County, Arizona in Sections 22, 23, 25, 26, 27, 34, 35 and 36, Township 14 North, Range 11 West, of the G&SR Meridian:

BLM Serial Number	Claim Name	Location Date	County Records Number	Recording Date
AMC440325	GK 1	10/05/2016	2016047738	10/21/2016
AMC440326	GK 2	10/05/2016	2016047739	10/21/2016
AMC440327	GK 3	10/05/2016	2016047740	10/21/2016
AMC440328	GK 4	10/05/2016	2016047741	10/21/2016
AMC440329	GK 5	10/05/2016	2016047742	10/21/2016
AMC440330	GK 6	10/05/2016	2016047743	10/21/2016
AMC440331	GK 7	10/05/2016	2016047744	10/21/2016
AMC440332	GK 8	10/05/2016	2016047745	10/21/2016
AMC440333	GK 9	10/05/2016	2016047746	10/21/2016
AMC440334	GK 10	10/05/2016	2016047747	10/21/2016
AMC440335	GK 11	10/05/2016	2016047748	10/21/2016
AMC440336	GK 12	10/05/2016	2016047749	10/21/2016
AMC440337	GK 13	10/05/2016	2016047750	10/21/2016
AMC440338	GK 14	10/05/2016	2016047751	10/21/2016
AMC440339	GK 15	10/05/2016	2016047752	10/21/2016
AMC440340	GK 16	10/05/2016	2016047753	10/21/2016
AMC440341	GK 17	10/05/2016	2016047754	10/21/2016
AMC440342	GK 18	10/05/2016	2016047755	10/21/2016
AMC440343	GK 19	10/05/2016	2016047756	10/21/2016
AMC440344	GK 20	10/05/2016	2016047757	10/21/2016
AMC440345	GK 21	10/05/2016	2016047758	10/21/2016
AMC440346	GK 22	10/05/2016	2016047759	10/21/2016
AMC440347	GK 23	10/06/2016	2016047760	10/21/2016
AMC440348	GK 24	10/06/2016	2016047761	10/21/2016
AMC440349	GK 25	10/06/2016	2016047762	10/21/2016
AMC440350	GK 26	10/06/2016	2016047763	10/21/2016
AMC440351	GK 27	10/06/2016	2016047764	10/21/2016
AMC440352	GK 28	10/06/2016	2016047765	10/21/2016
AMC440353	GK 29	10/06/2016	2016047766	10/21/2016
AMC440354	GK 30	10/06/2016	2016047767	10/21/2016

PHOENIX, ARIZONA
AUG 14 2018
RECEIVED

BLM Serial Number	Claim Name	Location Date	County Records Number	Recording Date
AMC440355	GK 31	10/06/2016	2016047768	10/21/2016
AMC440356	GK 32	10/06/2016	2016047769	10/21/2016
AMC440357	GK 33	10/06/2016	2016047770	10/21/2016
AMC440358	GK 34	10/04/2016	2016047771	10/21/2016
AMC443321	GK 35	04/01/2017	2017015536	04/01/2017
	Amended	01/08/2018	2018000844	01/08/2018
AMC443320	GK 36	04/01/2017	2017015540	04/01/2017
	Amended	01/08/2018	2018000845	01/08/2018
AMC443319	GK 37	04/01/2017	2017015541	04/01/2017
	Amended	01/08/2018	2018000846	01/08/2018
AMC443318	GK 38	04/01/2017	2017015537	04/01/2017
	Amended	01/08/2018	2018000847	01/08/2018
AMC443317	GK 39	04/01/2017	2017015538	04/01/2017
	Amended	01/08/2018	2018000848	01/08/2018
AMC443316	GK 40	04/01/2017	2017015539	04/01/2017
	Amended	01/08/2018	2018000849	01/08/2018
AMC443315	GK 41	04/01/2017	2017015542	04/01/2017
	Amended	01/08/2018	2018000850	01/08/2018
AMC443314	GK 42	04/01/2017	2017015543	04/01/2017
	Amended	01/08/2018	2018000851	01/08/2018
AMC440365	OSM 1	10/04/2016	2016047731	10/21/2016
AMC440366	OSMP 1 ¹	10/04/2016	2016047730	10/21/2016
AMC445846	GK 43	09/18/2017	2017045199	09/20/2017
AMC445847	GK 44	09/19/2017	2017045200	09/20/2017
AMC445848	GK 45	09/19/2017	2017045201	09/20/2017
AMC445849	GK 46	09/19/2017	2017045202	09/20/2017
AMC445850	GK 47	09/19/2017	2017045203	09/20/2017
AMC445851	GK 48	09/19/2017	2017045204	09/20/2017
AMC445852	GK 49	09/19/2017	2017045205	09/20/2017
AMC445853	GK 50	09/19/2017	2017045206	09/20/2017
AMC445854	GK 51	09/19/2017	2017045207	09/20/2017
AMC445855	GK 52	09/19/2017	2017045208	09/20/2017
AMC445856	GK 53	09/19/2017	2017045209	09/20/2017
AMC445857	GK 54	09/19/2017	2017045210	09/20/2017
AMC445858	GK 55	09/19/2017	2017045211	09/20/2017


¹ Placer mining claim

ENTERED
4
AUG 14 2018
BY: S

RECEIVED
BLM FIELD OFFICE
PHOENIX, ARIZONA
AUG 14 2018
P 2:55

BLM Serial Number	Claim Name	Location Date	County Records Number	Recording Date
AMC445859	GK 56	09/19/2017	2017045212	09/20/2017
AMC445860	GK 57	09/19/2017	2017045213	09/20/2017
AMC445861	GK 58	09/19/2017	2017045214	09/20/2017
AMC445862	GK 59	09/19/2017	2017045215	09/20/2017
AMC445863	GK 60	09/19/2017	2017045216	09/20/2017
AMC445864	GK 61	09/19/2017	2017045217	09/20/2017
AMC445865	GK 62	09/19/2017	2017045218	09/20/2017
AMC445866	GK 63	09/18/2017	2017045219	09/20/2017
AMC445867	GK 64	09/18/2017	2017045220	09/20/2017
AMC445868	GK 65	09/18/2017	2017045221	09/20/2017
AMC445869	GK 66	09/18/2017	2017045222	09/20/2017
AMC445870	GK 67	09/18/2017	2017045223	09/20/2017
AMC445871	GK 68	09/18/2017	2017045224	09/20/2017
	Amended	05/21/2018	2018025844	05/22/2018
AMC445872	GK 69	09/18/2017	2017045225	09/20/2017
	Amended	05/21/2018	2018025845	05/22/2018
AMC445873	GK 70	09/18/2017	2017045226	09/20/2017
	Amended	05/21/2018	2018025846	05/22/2018
AMC445874	GK 71	09/18/2017	2017045227	09/20/2017
	Amended	05/21/2018	2018025847	05/22/2018
AMC445875	GK 72	09/18/2017	2017045228	09/20/2017
	Amended	05/21/2018	2018025848	05/22/2018
AMC445876	GK 73	09/18/2017	2017045229	09/20/2017
	Amended	05/21/2018	2018025849	05/22/2018
AMC445877	GK 74	09/18/2017	2017045230	09/20/2017
	Amended	05/21/2018	2018025850	05/22/2018
AMC445878	GK 75	09/18/2017	2017045231	09/20/2017
	Amended	05/21/2018	2018025851	05/22/2018
AMC445879	GK 76	09/18/2017	2017045232	09/20/2017
	Amended	05/21/2018	2018025852	05/22/2018
AMC445880	GK 77	09/18/2017	2017045233	09/20/2017
	Amended	05/21/2018	2018025853	05/22/2018
AMC445881	GK 78	09/19/2017	2017045234	09/20/2017
	Amended	05/21/2018	2018025854	05/22/2018
AMC445882	GK 79	09/19/2017	2017045235	09/20/2017

QB\165636.00003\52849271.1

ENTERED
5
AUG 14 2018
BY: 

RECEIVED
BLM ARIZONA
OFFICE
AUG 15 2018
9:55
PHOENIX, ARIZONA

BLM Serial Number	Claim Name	Location Date	County Records Number	Recording Date
	Amended	05/21/2018	2018025855	05/22/2018
u AMC448626	GK 80	01/05/2018	2018000853	01/08/2018
u AMC448627	GK 81	01/05/2018	2018000854	01/08/2018
u AMC448628	GK 82	01/04/2018	2018000855	01/08/2018
u AMC448629	GK 83	01/04/2018	2018000856	01/08/2018
u AMC448630	GK 84	01/04/2018	2018000857	01/08/2018
u AMC448631	GK 85	01/04/2018	2018000858	01/08/2018
u AMC448632	GK 86	01/04/2018	2018000859	01/08/2018
u AMC448633	GK 87	01/04/2018	2018000860	01/08/2018
u AMC448634	GK 88	01/04/2018	2018000861	01/08/2018
u AMC448635	GK 89	01/04/2018	2018000862	01/08/2018
u AMC448636	GK 90	01/04/2018	2018000863	01/08/2018
u AMC448637	GK 91	01/04/2018	2018000864	01/08/2018
u AMC448638	GK 92	01/04/2018	2018000865	01/08/2018
u AMC448639	GK 93	01/04/2018	2018000866	01/08/2018
u AMC448640	GK 94	01/04/2018	2018000867	01/08/2018
u AMC448641	GK 95	01/04/2018	2018000868	01/08/2018
u AMC448642	GK 96	01/04/2018	2018000869	01/08/2018
u AMC448643	GK 97	01/04/2018	2018000870	01/08/2018
u AMC448644	GK 98	01/04/2018	2018000871	01/08/2018
u AMC448645	GK 99	01/04/2018	2018000872	01/08/2018
u AMC448646	GK 100	01/04/2018	2018000873	01/08/2018
u AMC448647	GK 101	01/04/2018	2018000874	01/08/2018
u AMC448648	GK 102	01/04/2018	2018000875	01/08/2018
u AMC448649	GK 103	01/04/2018	2018000876	01/08/2018
u AMC448650	GK 104	01/04/2018	2018000877	01/08/2018
u AMC448651	GK 105	01/04/2018	2018000878	01/08/2018
u AMC448667	GK 121	01/05/2018	2018000894	01/08/2018
u AMC448668	GK 122	01/05/2018	2018000895	01/08/2018
u AMC448669	GK 123	01/05/2018	2018000896	01/08/2018
u AMC448670	GK 124	01/05/2018	2018000897	01/08/2018
u AMC448671	GK 125	01/05/2018	2018000898	01/08/2018
u AMC448683	GK 137	01/03/2018	2018000910	01/08/2018
u AMC448684	GK 138	01/03/2018	2018000911	01/08/2018
u AMC450169	GK 167	03/25/2018	2018015582	03/28/2018

QB\165636.00003\52849271.1

ENTERED
6 AUG 14 2018
BY: SC

RECEIVED
PHOENIX, ARIZONA
P 2:55
OFFICE

BLM Serial Number	Claim Name	Location Date	County Records Number	Recording Date
AMC450170	GK 168	03/25/2018	2018015583	03/30/2018
AMC450171	GK 169	03/25/2018	2018015584	03/30/2018
AMC450172	GK 170	03/25/2018	2018015585	03/30/2018
AMC450173	GK 171	03/25/2018	2018015586	03/30/2018
AMC450174	GK 172	03/25/2018	2018015587	03/30/2018
AMC450175	GK 173	03/25/2018	2018015588	03/30/2018
AMC450176	GK 174	03/25/2018	2018015589	03/30/2018
AMC450177	GK 175	03/25/2018	2018015590	03/30/2018
AMC450178	GK 176	03/25/2018	2018015591	03/30/2018
AMC450179	GK 177	03/27/2018	2018015592	03/30/2018
AMC450180	GK 178	03/27/2018	2018015593	03/30/2018
AMC450181	GK 179	03/27/2018	2018015594	03/30/2018
AMC450182	GK 180	03/27/2018	2018015595	03/30/2018
AMC450183	GK 181	03/27/2017	2018015596	03/30/2018
AMC450184	GK 182	03/27/2018	2018015597	03/30/2018
AMC450185	GK 183	03/27/2018	2018015598	03/30/2018
AMC450186	GK 184	03/27/2018	2018015599	03/30/2018
AMC450187	GK 185	03/27/2018	2018015600	03/30/2018
AMC450188	GK 186	03/27/2018	2018015601	03/30/2018
AMC450189	GK 187	03/26/2018	2018015602	03/30/2018
AMC450190	GK 188	03/26/2018	2018015603	03/30/2018
AMC450191	GK 189	03/26/2018	2018015604	03/30/2018
AMC450192	GK 190	03/26/2018	2018015605	03/30/2018
AMC450193	GK 191	03/26/2018	2018015606	03/30/2018
AMC450194	GK 192	03/26/2018	2018015607	03/30/2018
AMC450195	GK 193	03/26/2018	2018015608	03/30/2018
AMC450196	GK 194	03/26/2018	2018015609	03/30/2018
AMC450197	GK 195	03/26/2018	2018015610	03/30/2018
AMC450198	GK 196	03/26/2018	2018015611	03/30/2018
AMC450199	GK 197	03/26/2018	2018015612	03/30/2018
AMC450200	GK 198	03/26/2018	2018015613	03/30/2018
AMC450201	GK 199	03/26/2018	2018015614	03/30/2018
AMC450202	GK 200	03/26/2018	2018015615	03/30/2018

170
171
172
173
174
175
176
177
178
179
180
181
182
183
184
185
186
187
188
189
190
191
192
193
194
195
196
197
198
199
200

RECEIVED
 STATE OFFICE
 PHOENIX, ARIZONA
 MAR - 8 P 2:55

INTERE
 AUG 14 2018
 SC

The following unpatented lode and placer mining claims are located and recorded in Mohave County, Arizona in Sections 30, 31 and 32, Township 14 North, Range 10 West, of the G&SR Meridian:

BLM Serial Number	Claim Name	Location Date	County Records Number	Recording Date
AMC448652	GK 106	01/06/2018	2018000879	01/08/2018
AMC448653	GK 107	01/06/2018	2018000880	01/08/2018
AMC448654	GK 108	01/06/2018	2018000881	01/08/2018
AMC448655	GK 109	01/06/2018	2018000882	01/08/2018
AMC448656	GK 110	01/06/2018	2018000883	01/08/2018
AMC448657	GK 111	01/06/2018	2018000884	01/08/2018
AMC448658	GK 112	01/06/2018	2018000885	01/08/2018
AMC448659	GK 113	01/05/2018	2018000886	01/08/2018
AMC448660	GK 114	01/05/2018	2018000887	01/08/2018
AMC448661	GK 115	01/05/2018	2018000888	01/08/2018
AMC448662	GK 116	01/05/2018	2018000889	01/08/2018
AMC448663	GK 117	01/05/2018	2018000890	01/08/2018
AMC448664	GK 118	01/05/2018	2018000891	01/08/2018
AMC448665	GK 119	01/05/2018	2018000892	01/08/2018
AMC448666	GK 120	01/05/2018	2018000893	01/08/2018
AMC448672	GK 126	01/05/2018	2018000899	01/08/2018
AMC448673	GK 127	01/05/2018	2018000900	01/08/2018
AMC448674	GK 128	01/05/2018	2018000901	01/08/2018
AMC448675	GK 129	01/05/2018	2018000902	01/08/2018
AMC448676	GK 130	01/05/2018	2018000903	01/08/2018
AMC448677	GK 131	01/05/2018	2018000904	01/08/2018
AMC448678	GK 132	01/05/2018	2018000905	01/08/2018
AMC448679	GK 133	01/05/2018	2018000906	01/08/2018
AMC448680	GK 134	01/05/2018	2018000907	01/08/2018
AMC448681	GK 135	01/05/2018	2018000908	01/08/2018
AMC448682	GK 136	01/05/2018	2018000909	01/08/2018
AMC448685	GK 139	01/03/2018	2018000912	01/08/2018
AMC448686	GK 140	01/03/2018	2018000913	01/08/2018
AMC448687	GK 141	01/03/2018	2018000914	01/08/2018
AMC448688	GK 142	01/03/2018	2018000915	01/08/2018
AMC448689	GK 143	01/03/2018	2018000916	01/08/2018
AMC448690	GK 144	01/03/2018	2018000917	01/08/2018
AMC448691	GK 145	01/03/2018	2018000918	01/08/2018

QB\165636.00003\52849271.1

ENTERED
8
AUG 14 2018
BY: SC

RECEIVED
PHOENIX, ARIZONA
AUG 14 2018
2:55
OFFICE

BLM Serial Number	Claim Name	Location Date	County Records Number	Recording Date
AMC448692	GK 146	01/03/2018	2018000919	01/08/2018
AMC448693	GK 147	01/03/2018	2018000920	01/08/2018
AMC448694	GK 148	01/03/2018	2018000921	01/08/2018
AMC448695	GK 149	01/03/2018	2018000922	01/08/2018
AMC448696	GK 150	01/03/2018	2018000923	01/08/2018
AMC448697	GK 151	01/03/2018	2018000924	01/08/2018
AMC448698	GK 152	01/03/2018	2018000925	01/08/2018
AMC448699	GK 153	01/03/2018	2018000926	01/08/2018
AMC448700	GK 154	01/03/2018	2018000927	01/08/2018
AMC448701	GK 155	01/03/2018	2018000928	01/08/2018
AMC448702	GK 156	01/03/2018	2018000929	01/08/2018
AMC448703	GK 157	01/03/2018	2018000930	01/08/2018
AMC448704	GK 158	01/03/2018	2018000931	01/08/2018
AMC448705	GK 159	01/03/2018	2018000932	01/08/2018

The following unpatented lode mining claims are recorded and located in Mohave County, Arizona in Sections 5 and 6, Township 13 North, Range 10 West, of the G&SR Meridian.

BLM Serial Number	Claim Name	Location Date	County Records Number	Recording Date
AMC440359	GS 1	10/04/2016	2016047732	10/21/2016
AMC440360	GS 2	10/04/2016	2016047733	10/21/2016
AMC440361	GS 3	10/04/2016	2016047734	10/21/2016
AMC440362	GS 4	10/04/2016	2016047735	10/21/2016
AMC440363	GS 5	10/04/2016	2016047736	10/21/2016
AMC440364	GS 6	10/04/2016	2016047737	10/21/2016
AMC448706	GK 160	01/03/2018	2018000933	01/08/2018
AMC448707	GK 161	01/03/2018	2018000934	01/08/2018
AMC448708	GK 162	01/03/2018	2018000935	01/08/2018
AMC448709	GK 163	01/03/2018	2018000936	01/08/2018
AMC448710	GK 164	01/03/2018	2018000937	01/08/2018
AMC448711	GK 165	01/03/2018	2018000938	01/08/2018
AMC448712	GK 166	01/03/2018	2018000939	01/08/2018

RECEIVED
 BLM STATE OFFICE
 PHOENIX, ARIZONA
 8-8 P 2:55

ENTERED
 AUG 14 2018
 BY: SC

Extremely Urgent

This envelope is for use with the following services:

UPS Next Day Air®
UPS Worldwide Express®
UPS 2nd Day Air®

Visit **ups.com®** or call **1-800-PICK-UPS®** (1-800-742-5877) to schedule a pickup or find a drop off location near you.

Domestic Shipments

- To qualify for the Letter rate, UPS Express Envelopes may only contain correspondence, urgent documents, and/or electronic media, and must weigh 8 oz. or less. UPS Express Envelopes containing items other than those listed or weighing more than 8 oz. will be billed by weight.

International Shipments

- The UPS Express Envelope is value. Certain countries for ups.com/importexport to v

To qualify, a...

N
CC
or

Apply shipping documents on this side.

Do not use this envelope for:

- UPS Ground
- UPS Standard
- UPS 3 Day Select®
- UPS Worldwide Expedited®

171604 REV.12/09 FD

TIFFANY N. MORIS 5207708708 QUARLES & BRADY, LLC 1 SOUTH CHURCH AVENUE TUCSON AZ 85701		1.0 LBS LTR	1 OF 1
SHIP TO: ARIZONA STATE OFFICE BUREAU OF LAND MANAGEMENT ATTN: INFORMATION ACCESS CENTER SUITE 800 1 N. CENTRAL AVENUE PHOENIX AZ 85004			
		AZ 850 9-10	
			
UPS NEXT DAY AIR		1	
TRACKING #: 1Z 816 929 01 9246 3093			
			
BILLING: P/P			
Reference No.1: 165636.00003			
XDL 18.07.27		NV45 03.0A 07/2018	
			

RECEIVED
BLM AZ STATE OFFICE
2018 AUG -8 P 2:54
PHOENIX, ARIZONA

ENTERED
AUG 14 2018
BY: [Signature]

Serving you for more than 100 years
United Parcel Service.
010195101 1/15 TG United Parcel Service

International Shipping Notice - Carriage hereunder may be subject to the rules relating to liability and other terms and/or conditions established by the Convention for the Unification of Certain Rules Relating to International Carriage by Air (the "Warsaw Convention") and/or the Convention on the Contract for the International Carriage of Goods by Road (the "CMR Convention"). These commodities, technology or software were exported from the U.S. in accordance with the Export Administration regulations. Diversion contrary to U.S. law prohibited.

100% Recycled fiber
80% Post-Consumer fiber



Express Envelope

United States Department of the Interior
Bureau of Land Management
 DIV OF LANDS, MINRLS & ENERGY
 ONE N CENTRAL AVE
 PHOENIX, AZ 85004 -4427
 Phone: 602-417-9200

Receipt

No: 4232395

Transaction #: 4347704	
Date of Transaction: 08/10/2018	
CUSTOMER:	
QUARLES & BRADY LLP ONE SOUTH CHURCH AVE STE 1700 TUCSON, AZ 85701 US	

LINE #	QTY	DESCRIPTION	REMARKS	UNIT PRICE	TOTAL
1	1.00	LOCATABLE MINERALS / MINING CLAIMS- NOT NEW-UNADJUD, ONE AUTH NO. ONLY / MINING CLAIM MONEY RECEIVED CASES: AMC440325/\$32240.00	MAINT 2019/208	- n/a -	32240.00
TOTAL:					\$32,240.00

PAYMENT INFORMATION			
1	AMOUNT:	32240.00	POSTMARKED: N/A
	TYPE:	CHECK	RECEIVED: 08/08/2018
	CHECK NO:	1117	
	NAME:	GOLDEN KEYS EXPLORATION LLC 615 N UPPER BRDWAY ST STE 638 CORPUS CHRISTI TX 78401 US	

REMARKS

This receipt was generated by the automated BLM Collections and Billing System and is a paper representation of a portion of the official electronic record contained therein.



One South Church Avenue
Suite 1700
Tucson, Arizona 85701-1621
520.770.8700
Fax 520.623.2418
www.quarles.com

Attorneys at Law in
Chicago
Indianapolis
Madison
Milwaukee
Naples
Phoenix
Scottsdale
Tampa
Tucson
Washington, D.C.

440325
443314

Writer's Direct Dial: 520-770-8717
E-Mail: marian.lalonde@quarles.com

July 27, 2017

VIA OVERNIGHT COURIER

Bureau of Land Management
Arizona State Office
Attention: Information Access Center
One North Central Avenue, Suite 800
Phoenix, AZ 85004-4427

RECEIVED
BLM AZ STATE OFFICE
2017 AUG - 1 P 2:45
PHOENIX, ARIZONA

RE: Payment of Claim Maintenance Fees - Golden Keys Exploration LLC

Ladies and Gentlemen:

Delivered herewith is a check in the amount of \$7,750 as payment of the claim maintenance fees pursuant to 30 U.S.C. § 28f(a), as adjusted by 30 U.S.C. § 28j(c) and implemented by notice in the 74 *Federal Register* 30959-62 (June 29, 2009) and as amended by the Consolidated Appropriations Act 2012, Pub. L. No. 112-74, 125 Stat 786 (2011). The owners are paying a maintenance fee of \$155.00 per claim for the assessment year beginning September 1, 2017. Also enclosed are copies of the Certifications of Payment of Maintenance Fee in Lieu of Affidavit of Annual Assessment Work to be recorded with the Pinal County Recorder's Office.

Please return a date-stamped copy of this letter and the affidavit along with the receipt for payment to this office.

Thank you for your assistance and please feel free to contact me with any questions or concerns.

Sincerely,

Marian C. LaLonde

Enclosure(s)

RECEIPT # 3917726

QB\47211842.1

ENTERED
AUG 03 2017
BY: RAM

After recording, please return to:

Marian C. LaLonde
Quarles & Brady LLP
One S. Church Ave., Ste. 1700
Tucson, AZ 85701

STATE OF ARIZONA)
) ss:
County of Mohave)

CERTIFICATION OF PAYMENT OF MAINTENANCE FEE
IN LIEU OF AFFIDAVIT OF ANNUAL ASSESSMENT WORK

Marian C. LaLonde, being first duly sworn, deposes and says that:

1. She is an agent for Golden Keys Exploration LLC, an Arizona limited liability company, the owner of the unpatented mining claims situated in Mohave County, Arizona (the "Claims"), the location notices of which are of record in said county, and in the records of the Arizona State Office of the Bureau of Land Management under the file numbers indicated in the attached Exhibit A.

2. Pursuant to the 30 U.S.C. § 28f(a), as adjusted by 30 U.S.C. § 28j(c) and implemented by notice in 74 *Federal Register* 30959-62 (June 29, 2009) and as amended by the Consolidated Appropriations Act 2012, Pub. L. No. 112-74, 125 Stat. 786 (2011), the owner has paid a maintenance fee of \$155.00 per claim for the assessment year beginning September 1, 2017. This Certificate is in lieu of an affidavit of performance of annual assessment work or notice of intent to hold.

3. The name and address of the owners of all Claims for which this Certificate is prepared are Golden Keys Exploration LLC, P.O Box 1243, Cottonwood, AZ 86326. **THIS IS AN ADDRESS CHANGE FOR AMC 443314 - AMC 443321 ONLY.**


4. The Claims are held and claimed by the owner for the valuable mineral contained therein.

DATED this 28th day of July 2017.


Marian C. LaLonde

Sworn and subscribe to before me this 28th day of July 2017, by Marian C. LaLonde, Agent for Golden Keys Exploration LLC.




Notary Public

2017 JUN - 1 P 2:45
RECEIVED
PLM
MOHAVE, ARIZONA

EXHIBIT A

Golden Keys Exploration LLC Unpatented Mining Claims

The following unpatented lode and placer mining claims are located and recorded in Mohave County, Arizona in Sections 22, 23, 25, 26, 27, 35 and 36, Township 14 North, Range 11 West, of the G&SR Meridian:

Claim Name	County Record Number	Recording Date	BLM Serial Number
GK 1	2016-047738 7	10/21/2016	AMC440325 7
GK 2	2016-047739	10/21/2016	AMC440326
GK 3	2016-047740	10/21/2016	AMC440327
GK 4	2016-047741	10/21/2016	AMC440328
GK 5	2016-047742	10/21/2016	AMC440329
GK 6	2016-047743	10/21/2016	AMC440330
GK 7	2016-047744	10/21/2016	AMC440331
GK 8	2016-047745	10/21/2016	AMC440332
GK 9	2016-047746	10/21/2016	AMC440333
GK 10	2016-047747	10/21/2016	AMC440334
GK 11	2016-047748	10/21/2016	AMC440335
GK 12	2016-047749	10/21/2016	AMC440336
GK 13	2016-047750	10/21/2016	AMC440337
GK 14	2016-047751	10/21/2016	AMC440338
GK 15	2016-047752	10/21/2016	AMC440339
GK 16	2016-047753	10/21/2016	AMC440340
GK 17	2016-047754	10/21/2016	AMC440341
GK 18	2016-047755	10/21/2016	AMC440342
GK 19	2016-047756	10/21/2016	AMC440343
GK 20	2016-047757	10/21/2016	AMC440344
GK 21	2016-047758	10/21/2016	AMC440345
GK 22	2016-047759	10/21/2016	AMC440346
GK 23	2016-047760	10/21/2016	AMC440347
GK 24	2016-047761	10/21/2016	AMC440348
GK 25	2016-047762	10/21/2016	AMC440349
GK 26	2016-047763	10/21/2016	AMC440350
GK 27	2016-047764	10/21/2016	AMC440351
GK 28	2016-047765	10/21/2016	AMC440352
GK 29	2016-047766	10/21/2016	AMC440353
GK 30	2016-047767 J	10/21/2016	AMC440354 J

GK 31	2016-047768 7	10/21/2016	AMC440355 7
GK 32	2016-047769	10/21/2016	AMC440356
GK 33	2016-047770	10/21/2016	AMC440357
GK 34	2016-047771 J	10/21/2016	AMC440358 J
GK 35	2017015536 —	4/1/2017	AMC443321 7
GK 36	2017015540 J	4/1/2017	AMC443320
GK 37	2017015541 J	4/1/2017	AMC443319
GK 38	2017015537 7	4/1/2017	AMC443318
GK 39	2017015538	4/1/2017	AMC443317
GK 40	2017015539 J	4/1/2017	AMC443316
GK 41	2017015542 J	4/1/2017	AMC443315
GK 42	2017015543 J	4/1/2017	AMC443314 J
OSM 1	2016-047731 —	10/21/2016	AMC440365 7
OSMP 1 ⁱ	2016-047730	10/21/2016	AMC440366 J

The following unpatented lode mining claims are recorded and located in Mohave County, Arizona in Sections 5 and 6, Township 13 North, Range 10 West, of the G&SR Meridian.

Claim Name	County Record Number	Recording Date	BLM Serial Number
GS 1	2016-047732	10/21/2016	AMC440359 7
GS 2	2016-047733	10/21/2016	AMC440360
GS 3	2016-047734	10/21/2016	AMC440361
GS 4	2016-047735	10/21/2016	AMC440362
GS 5	2016-047736	10/21/2016	AMC440363
GS 6	2016-047737	10/21/2016	AMC440364 J

ⁱ Placer mining claim

RECEIVED
 2017 AUG - 1 P 2:45
 TUCUMCUM, ARIZONA

Extremely Urgent

This envelope is for use with the following services:

UPS Next Day Air®
UPS Worldwide Express®
UPS 2nd Day Air®

Visit **ups.com**® or call **1-800-PICK-UPS**® (1-800-742-5877) to schedule a pickup or find a drop off location near you.




Domestic Shipments

- To qualify for the Letter rate, UPS Express Envelopes may only contain correspondence, average weight 8 oz. or less. Those listed or weight those listed or weight

International Shipments

- The UPS Express Envelope. Certain countries. ups.com/importexport
- To qualify for the Letter UPS Express Envelope!

Note: Express Envelope containing sensitive per or cash equivalent.

YVONNE YOUNG 520.770-85708 QUARLES & BRADY LLP 1 S. CHURCH AVE TUCSON AZ 85701	0.0 LBS LTR	1 OF 1
SHIP TO: BUREAU OF LAND MANAGEMENT ARIZONA STATE OFFICE ONE NORTH CENTRAL AVENUE, SUITE 800 PHOENIX AZ 85004-4427		
	AZ 850 9-10 	
UPS NEXT DAY AIR	1	
TRACKING #: 1Z 816 929 01 9976 6691		
		
BILLING: P/P		
Reference# 1: Yvonne Young Reference# 2: Az State Office	US 19 5 34 WNTNVS0 90 0A 07/2017	

<https://www.ups.com/uis/create?ActionOriginPair=default> PrintWindowPage&key=lab... 7/27/2017

Serving you for more than 100 years
United Parcel Service.



010195101 1/15 TG United Parcel Service

International Shipping Notice — Carriage hereunder may be subject to the rules relating to liability and other terms and/or conditions established by the Convention for the Unification of Certain Rules Relating to International Carriage by Air (the "Warsaw Convention") and/or the Convention on the Contract for the International Carriage of Goods by Road (the "CMR Convention"). These commodities, technology or software were exported from the U.S. in accordance with the Export Administration Regulations. Diversion contrary to U.S. law prohibited.

100% Recycled fiber
80% Post-Consumer

171604 REV. 12/09 FD



1111 CENTRAL AVE
STE 800
PHOENIX, AZ 85004-4414
P: GRAY BLUE I:
0801-1087
128169290199
SAT08485 AUG 01 04:22:49 2017
US 8501 HIPP 17.03 SAT08485SL 1030

1005 - 1002

Express Envelope

DLM RECEIVED
PHOENIX, ARIZONA
2017 AUG - 1 P 2:45

United States Department of the Interior
Bureau of Land Management
 DIV OF LANDS, MINRLS & ENERGY
 ONE N CENTRAL AVE
 PHOENIX, AZ 85004 -4427
 Phone: 602-417-9200

Receipt

No: 3917726

Transaction #: 4027192	
Date of Transaction: 08/02/2017	
CUSTOMER:	
GOLDEN KEYS EXPLORATION LLC PO BOX 1243 COTTONWOOD, AZ 86326-1243 US	

LINE #	QTY	DESCRIPTION	REMARKS	UNIT PRICE	TOTAL
1	1.00	LOCATABLE MINERALS / MINING CLAIMS- NOT NEW-UNADJUD, ONE AUTH NO. ONLY / MINING CLAIM MONEY RECEIVED CASES: AMC440325/\$7750.00	NOI / MAINT FEE 2018	- n/a -	7750.00
TOTAL:					\$7,750.00

PAYMENT INFORMATION			
1	AMOUNT:	7750.00	POSTMARKED: N/A
	TYPE:	CHECK	RECEIVED: 08/02/2017
	CHECK NO:	20385	
	NAME:	QUARLES & BRADY LLP ONE RENAISSANCE SQUARE TWO N CENTRAL AVE PHOENIX AZ 85004 US	

REMARKS

This receipt was generated by the automated BLM Collections and Billing System and is a paper representation of a portion of the official electronic record contained therein.

NOTICE!!

These documents have been scanned!

Do not place un-scanned documents beneath this notice!

Do not remove this notice from this file!

GPO Jacket No. 560-102
Print Order 61540
Rise Business Services, LLC
Job=AZ15 5/1/2019



Box Number= AZ15013



Claim Begin-End: AMC440325-AMC440366

5 Miscellaneous




AZ15013-22

AMC440098-AMC440515

NORTH AMERICAN EXPLORATION

895 North Marshall Way Suite A, Layton, Utah 84041 801-546-6453



November 22, 2016

Bureau of Land Management
Arizona State Office
One North Central Avenue, Suite 800
Phoenix, Arizona 85004-4427

To whom it may concern:

Enclosed please find the Certificates of Location for the following Conquest Mining LLC lode mining claims GK 1 through GK 34, OSM 1, OSMP 1 and GS 1 through GS 6.

Included is a check for \$8,904.00 (42 claims @ \$212.00).

Please file and return to: Conquest Mining LLC
Attn: Jeff Janda
7250 Calle Cristobal #38
San Diego, CA 92126

If you have any questions, please call me at 801-546-6453. Thank you in advance for your help.

Sincerely,


David Morris

RECEIVED
BLM AZ
2016 NOV 30 P 12:21
PHOENIX, ARIZONA

Enclosures

cc: Correspondence (no encls.)
Project (w.encls.)

AMC 440325

NOTICE!!

These documents have been scanned!

Do not place un-scanned documents beneath this notice!

Do not remove this notice from this file!

GPO Jacket No. 560-102
Print Order 61540
Rise Business Services, LLC
Job=AZ15 5/1/2019



Box Number= AZ15013



Claim Begin-End: AMC440325-AMC440366

6 Location Notices-Amendments and Supporting Documents



AZ15013-22

AMC440098-AMC440515

MINING CLAIM STATUS REPORT

Data Entered: 2 DEC 16

MTP Checked By: _____

GEO Checked By: _____

LEAD SERIAL NUMBER: AMC 440325 thru AMC 440366

NUMBER OF CLAIMS & TYPE:

421 LODE
1 PLACER
ASSOCIATION PLACER
MILL SITE
TUNNEL SITE

CHARGES:

Location Fee @ \$37 = \$ 1554.00
Processing Fee @ \$20 = \$ 840.00
Maintenance Fee @ \$155 = \$ 6510.00
Add'l Maint Fee for Assoc Placer = \$ _____
SUBTOTAL \$ 8904.00
Other Fees \$ _____
Other Fees \$ _____
TOTAL \$ 8904.00

TOTAL ACREAGE: 4/A Per Claim
(Placer Only)

NUMBER OF LOCATORS: 1

DOCUMENTS RECEIVED VIA: Over-the-Counter [] Mail [] **TIMELY FILED:** Yes [] No []

LEGAL DESCRIPTION: T 14N R 11W SEC 22, 23, 25, 26, 27
T 13N R 10W SEC 5, 6
T _____ R _____ SEC _____
T _____ R _____ SEC _____
T _____ R _____ SEC _____

BLM [] FOREST SERVICE [] _____ SUBJ TO PL 359: Yes [] No []
WILDERNESS AREA [] _____

SPLIT ESTATE: N/A [] SX [] PX [] OTHER [] _____
SRHA [] Was proper Notice filed if located on SHRA Land? Yes [] No []

RECONVEYED MINERALS ON BLM LAND REQUIRE OPENING ORDER FROM 1944 TO 1993:
Open to Entry On _____ N/A []

COMMENTS/STATUS: VOID [] PARTIALLY VOID [] PVT MINERALS [] WITHDRAWN LANDS []
OTHER [] _____

[] Claimant acknowledges that portions of the following claim(s) site(s) may be void or voidable.

Printed Name of Claimant _____ Signature of Claimant _____

*****FINAL ADJUDICATION*****

DATE 7/14/2017 INITIALS RM

AMC440325

When recorded, return to:

Conquest Mining LLC
P.O. Box 1243
Cottonwood, Arizona 86326


FEE# 2016047738

OFFICIAL RECORDS
OF MOHAVE COUNTY
ROBERT BALLARD
COUNTY RECORDER



10/21/2016 08:54 AM Fee: \$10.00

PAGE: 1 of 2

LOCATION NOTICE FOR LODE MINING CLAIM

NOTICE IS HEREBY GIVEN that the GK1 lode mining claim has been located by Conquest Mining LLC whose current mailing address is:
P.O. Box 1243, Cottonwood, Arizona 86326

BLM
Date
Stamp

2016 NOV 30 P 12 27
GILA AND SALT RIVER BASE AND MERIDIAN, ARIZONA

RECEIVED
BLM AZ STATE OFFICE

The general course of this claim is North to South and it is situated in Mohave County, Arizona. This claim is 1500 feet in length and 600 feet in width constituting 300 feet on each side of the centerline. This claim runs from the location monument on which this location notice is posted approximately 20 feet due North to the North end line and 1480 feet due South to the South end line. This claim is marked by six monuments, one at each corner and one at the center of each end line of the claim.

The location monument on which this notice is posted is situated within Section 26, Township 14N, Range 11W, Gila and Salt River Base and Meridian, Arizona, and this claim encompasses portions of the following Quarter Section(s), Section(s), Township(s) and Range(s):

NE 26, T.14N, R.11W
SE 26, T.14N, R.11W
NW
SW

Gila and Salt River Base and Meridian, Arizona.

The locality of this claim with reference to some natural object or permanent monument and additional information (if any) concerning its locality are as follows: The northeast corner of the claim with reference to a permanent monument is:

2075 feet South and 1560 feet West from the surveyed northeast corner of Section 26, Township 14 North, Range 11 West.

DATED AND POSTED on the ground this 10/5/2016

AGENT (s) 
David Morris

Form MCF100
Revised July, 2000

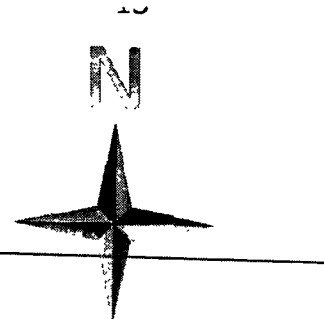
AMC440325

AMC 440325

RECEIVED
BLM AZ STATE OFFICE

2016 NOV 30 P 12:30

PHOENIX, ARIZONA



21

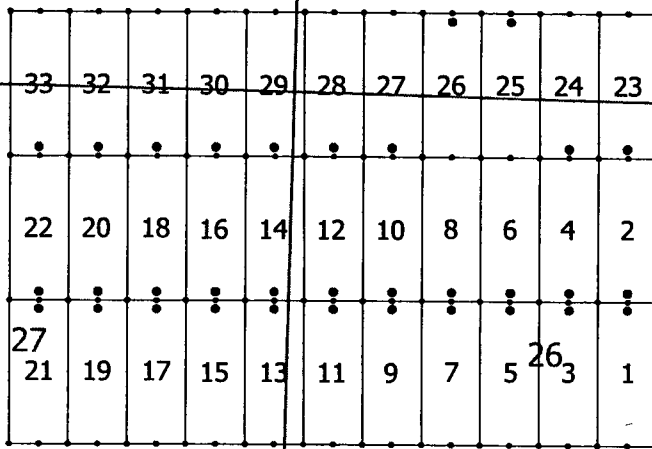
22

T14N

R11W

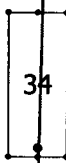
23

24



28

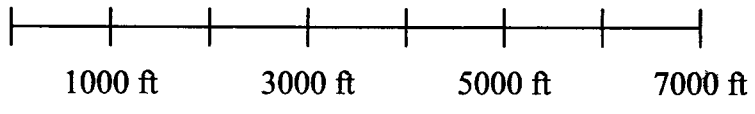
25



Scale 1"=2000'

GK 1 is located 2075' South
and 1560' East from the
NE corner of Section 26
T14N, R11W GSRBM

GK 1-34 Lode Claims
Mohave County, Arizona
Conquest Mining LLC
7250 Calle Cristobal Unit 38
San Diego, California 92126



35

36

2

When recorded, return to:

Conquest Mining LLC
P.O. Box 1243
Cottonwood, Arizona 86326


FEE# 2016047739

OFFICIAL RECORDS
OF MOHAVE COUNTY
ROBERT BALLARD
COUNTY RECORDER



10/21/2016 08:54 AM Fee: \$10.00

PAGE: 1 of 2

LOCATION NOTICE FOR LODE MINING CLAIM

NOTICE IS HEREBY GIVEN that the GK 2 lode mining claim has been located by Conquest Mining LLC whose current mailing address is:
P.O. Box 1243, Cottonwood, Arizona 86326

BLM
Date
Stamp

RECEIVED
BLM
NOV 30 P 12:22

The general course of this claim is North to South and it is situated in Mohave County, Arizona. This claim is 1500 feet in length and 600 feet in width constituting 300 feet on each side of the centerline. This claim runs from the location monument on which this location notice is posted approximately 20 feet due South to the South end line and 1480 feet due North to the North end line. This claim is marked by six monuments, one at each corner and one at the center of each end line of the claim.

The location monument on which this notice is posted is situated within Section 26, Township 14N, Range 11W, Gila and Salt River Base and Meridian, Arizona, and this claim encompasses portions of the following Quarter Section(s), Section(s), Township(s) and Range(s):

NE 26, T.14N, R.11W

SE
NW
SW

Gila and Salt River Base and Meridian, Arizona.

The locality of this claim with reference to some natural object or permanent monument and additional information (if any) concerning its locality are as follows: The northeast corner of the claim with reference to a permanent monument is:

575 feet South and 1560 feet West from the surveyed northeast corner of Section 26, Township 14 North, Range 11 West.

DATED AND POSTED on the ground this 10/5/2016

AGENT (s) 
David Morris

Form MCF100
Revised July, 2000

AMC 440326

2

When recorded, return to:

Conquest Mining LLC
P.O. Box 1243
Cottonwood, Arizona 86326


FEE# 2016047740

OFFICIAL RECORDS
OF MOHAVE COUNTY
ROBERT BALLARD
COUNTY RECORDER



10/21/2016 08:54 AM Fee: \$10.00

PAGE: 1 of 2

LOCATION NOTICE FOR LODE MINING CLAIM

NOTICE IS HEREBY GIVEN that the GK3 lode mining claim has been located by Conquest Mining LLC whose current mailing address is: P.O. Box 1243, Cottonwood, Arizona 86326

BLM
Date
Stamp

RECEIVED
DLMAZ SERVICE OFFICE
NOV 30 PM 12:27

The general course of this claim is North to South and it is situated in Mohave County, Arizona. This claim is 1500 feet in length and 600 feet in width constituting 300 feet on each side of the centerline. This claim runs from the location monument on which this location notice is posted approximately 20 feet due North to the North end line and 1480 feet due South to the South end line. This claim is marked by six monuments, one at each corner and one at the center of each end line of the claim.

The location monument on which this notice is posted is situated within Section 26, Township 14N, Range 11W, Gila and Salt River Base and Meridian, Arizona, and this claim encompasses portions of the following Quarter Section(s), Section(s), Township(s) and Range(s):

- NE 26, T.14N, R.11W
- SE 26, T.14N, R.11W
- NW 26, T.14N, R.11W
- SW 26, T.14N, R.11W

Gila and Salt River Base and Meridian, Arizona.

The locality of this claim with reference to some natural object or permanent monument and additional information (if any) concerning its locality are as follows: The northeast corner of the claim with reference to a permanent monument is:

2075 feet South and 2160 feet West from the surveyed northeast corner of Section 26, Township 14 North, Range 11 West.

DATED AND POSTED on the ground this 10/5/2016

AGENT (s) 
David Morris

Form MCF100
Revised July, 2000

ANCI 40321

2

When recorded, return to:

Conquest Mining LLC
P.O. Box 1243
Cottonwood, Arizona 86326


FEE# 2016047741

OFFICIAL RECORDS
OF MOHAVE COUNTY
ROBERT BALLARD
COUNTY RECORDER



10/21/2016 08:54 AM Fee: \$10.00

PAGE: 1 of 2

2016 NOV 30 P 12: 27
PHOENIX, ARIZONA

RECEIVED
BLM ALBUQUERQUE

LOCATION NOTICE FOR LODE MINING CLAIM

NOTICE IS HEREBY GIVEN that the GK 4 lode mining claim has been located by Conquest Mining LLC whose current mailing address is: P.O. Box 1243, Cottonwood, Arizona 86326

BLM
Date
Stamp

The general course of this claim is North to South and it is situated in Mohave County, Arizona. This claim is 1500 feet in length and 600 feet in width constituting 300 feet on each side of the centerline. This claim runs from the location monument on which this location notice is posted approximately 20 feet due South to the South end line and 1480 feet due North to the North end line. This claim is marked by six monuments, one at each corner and one at the center of each end line of the claim.

The location monument on which this notice is posted is situated within Section 26, Township 14N, Range 11W, Gila and Salt River Base and Meridian, Arizona, and this claim encompasses portions of the following Quarter Section(s), Section(s), Township(s) and Range(s):

- NE 26, T.14N, R.11W
 - SE
 - NW 26, T.14N, R.11W
 - SW
- Gila and Salt River Base and Meridian, Arizona.

The locality of this claim with reference to some natural object or permanent monument and additional information (if any) concerning its locality are as follows: The northeast corner of the claim with reference to a permanent monument is:

575 feet South and 2160 feet West from the surveyed northeast corner of Section 26, Township 14 North, Range 11 West.
DATED AND POSTED on the ground this 10/5/2016

AGENT (s) 
David Morris

ANCI 40328

When recorded, return to:

Conquest Mining LLC
P.O. Box 1243
Cottonwood, Arizona 86326


FEE# 2016047742

OFFICIAL RECORDS
OF MOHAVE COUNTY
ROBERT BALLARD
COUNTY RECORDER



10/21/2016 08:54 AM Fee: \$10.00

PAGE: 1 of 2

LOCATION NOTICE FOR LODE MINING CLAIM

NOTICE IS HEREBY GIVEN that the GK 5 lode mining claim has been located by Conquest Mining LLC whose current mailing address is:
P.O. Box 1243, Cottonwood, Arizona 86326

BLM
Date
Stamp

RECEIVED
BLM 22

The general course of this claim is North to South and it is situated in Mohave County, Arizona. This claim is 1500 feet in length and 600 feet in width constituting 300 feet on each side of the centerline. This claim runs from the location monument on which this location notice is posted approximately 20 feet due North to the North end line and 1480 feet due South to the South end line. This claim is marked by six monuments, one at each corner and one at the center of each end line of the claim.

The location monument on which this notice is posted is situated within Section 26, Township 14N, Range 11W, Gila and Salt River Base and Meridian, Arizona, and this claim encompasses portions of the following Quarter Section(s), Section(s), Township(s) and Range(s):

- NE
 - SE
 - NW 26, T.14N, R.11W
 - SW 26, T.14N, R.11W
- Gila and Salt River Base and Meridian, Arizona.

The locality of this claim with reference to some natural object or permanent monument and additional information (if any) concerning its locality are as follows: The northeast corner of the claim with reference to a permanent monument is:

2075 feet South and 2760 feet West from the surveyed northeast corner of Section 26, Township 14 North, Range 11 West.
DATED AND POSTED on the ground this 10/5/2016

AGENT (s) 
David Morris

Form MCF100
Revised July, 2000

AMC 440329

2

When recorded, return to:

Conquest Mining LLC
P.O. Box 1243
Cottonwood, Arizona 86326


FEE# 2016047743

OFFICIAL RECORDS
OF MOHAVE COUNTY
ROBERT BALLARD,
COUNTY RECORDER



10/21/2016 08:54 AM Fee: \$10.00

PAGE: 1 of 2

LOCATION NOTICE FOR LODE MINING CLAIM

NOTICE IS HEREBY GIVEN that the GK 6 lode mining claim has been located by Conquest Mining LLC whose current mailing address is:
P.O. Box 1243, Cottonwood, Arizona 86326

BLM Date Stamp	RECEIVED BLM FIELD OFFICE 2016 NOV 30 P 12:28 TUBAC, ARIZONA
----------------------	---

The general course of this claim is North to South and it is situated in Mohave County, Arizona. This claim is 1500 feet in length and 600 feet in width constituting 300 feet on each side of the centerline. This claim runs from the location monument on which this location notice is posted approximately 20 feet due South to the South end line and 1480 feet due North to the North end line. This claim is marked by six monuments, one at each corner and one at the center of each end line of the claim.

The location monument on which this notice is posted is situated within Section 26, Township 14N, Range 11W, Gila and Salt River Base and Meridian, Arizona, and this claim encompasses portions of the following Quarter Section(s), Section(s), Township(s) and Range(s):

NE
SE
NW 26, T.14N, R.11W
SW
Gila and Salt River Base and Meridian, Arizona.

The locality of this claim with reference to some natural object or permanent monument and additional information (if any) concerning its locality are as follows: The northeast corner of the claim with reference to a permanent monument is:

575 feet South and 2760 feet West from the surveyed northeast corner of Section 26, Township 14 North, Range 11 West.
DATED AND POSTED on the ground this 10/5/2016

AGENT (s) 
David Morris

Form MCF100
Revised July, 2000

AN0440330

When recorded, return to:



FEE# 2016047744

OFFICIAL RECORDS
OF MOHAVE COUNTY
ROBERT BALLARD,
COUNTY RECORDER



10/21/2016 08:54 AM Fee: \$10.00

PAGE: 1 of 2

Conquest Mining LLC
P.O. Box 1243
Cottonwood, Arizona 86326

LOCATION NOTICE FOR LODE MINING CLAIM

NOTICE IS HEREBY GIVEN that the GK 7 lode mining claim has been located by Conquest Mining LLC whose current mailing address is:
P.O. Box 1243, Cottonwood, Arizona 86326

BLM	2016 NOV 30 P 12:2
Date Stamp	

RECEIVED
BLM AZ STATE OFFICE

The general course of this claim is North to South and it is situated in Mohave County, Arizona. This claim is 1500 feet in length and 600 feet in width constituting 300 feet on each side of the centerline. This claim runs from the location monument on which this location notice is posted approximately 20 feet due North to the North end line and 1480 feet due South to the South end line. This claim is marked by six monuments, one at each corner and one at the center of each end line of the claim.

The location monument on which this notice is posted is situated within Section 26, Township 14N, Range 11W, Gila and Salt River Base and Meridian, Arizona, and this claim encompasses portions of the following Quarter Section(s), Section(s), Township(s) and Range(s):

NE
SE
NW 26, T.14N, R.11W
SW 26, T.14N, R.11W
Gila and Salt River Base and Meridian, Arizona.

The locality of this claim with reference to some natural object or permanent monument and additional information (if any) concerning its locality are as follows: The northeast corner of the claim with reference to a permanent monument is:

2075 feet South and 3360 feet West from the surveyed northeast corner of Section 26, Township 14 North, Range 11 West.
DATED AND POSTED on the ground this 10/5/2016

AGENT (s) David Morris
David Morris

Form MCF100
Revised July, 2000

ATTACHED 0331

2

When recorded, return to:

Conquest Mining LLC
P.O. Box 1243
Cottonwood, Arizona 86326


FEE# 2016047745

OFFICIAL RECORDS
OF MOHAVE COUNTY
ROBERT BALLARD
COUNTY RECORDER



10/21/2016 08:54 AM Fee: \$10.00

PAGE: 1 of 2

LOCATION NOTICE FOR LODE MINING CLAIM

NOTICE IS HEREBY GIVEN that the GK 8 lode mining claim has been located by Conquest Mining LLC whose current mailing address is:
P.O. Box 1243, Cottonwood, Arizona 86326

BLM
Date
Stamp

RECEIVED
CLM RECORDS OFFICE

The general course of this claim is North to South and it is situated in Mohave County, Arizona. This claim is 1500 feet in length and 600 feet in width constituting 300 feet on each side of the centerline. This claim runs from the location monument on which this location notice is posted approximately 20 feet due South to the South end line and 1480 feet due North to the North end line. This claim is marked by six monuments, one at each corner and one at the center of each end line of the claim.

The location monument on which this notice is posted is situated within Section 26, Township 14N, Range 11W, Gila and Salt River Base and Meridian, Arizona, and this claim encompasses portions of the following Quarter Section(s), Section(s), Township(s) and Range(s):

NE
SE
NW 26, T.14N, R.11W
SW
Gila and Salt River Base and Meridian, Arizona.

The locality of this claim with reference to some natural object or permanent monument and additional information (if any) concerning its locality are as follows: The northeast corner of the claim with reference to a permanent monument is:

575 feet South and 3360 feet West from the surveyed northeast corner of Section 26, Township 14 North, Range 11 West.
DATED AND POSTED on the ground this 10/5/2016

AGENT (s) 
David Morris

Form MCF100
Revised July, 2000

ANCI110332

When recorded, return to:

FEE# 2016047746

OFFICIAL RECORDS OF MOHAVE COUNTY ROBERT BALLARD COUNTY RECORDER



10/21/2016 08:54 AM Fee: \$10.00

PAGE: 1 of 2

Conquest Mining LLC P.O. Box 1243 Cottonwood, Arizona 86326

2016 NOV 30 P 12:28 PHEIX, ARIZONA

LOCATION NOTICE FOR LODE MINING CLAIM

NOTICE IS HEREBY GIVEN that the GK9 lode mining claim has been located by Conquest Mining LLC whose current mailing address is: P.O. Box 1243, Cottonwood, Arizona 86326

BLM Date Stamp

The general course of this claim is North to South and it is situated in Mohave County, Arizona. This claim is 1500 feet in length and 600 feet in width constituting 300 feet on each side of the centerline. This claim runs from the location monument on which this location notice is posted approximately 20 feet due North to the North end line and 1480 feet due South to the South end line. This claim is marked by six monuments, one at each corner and one at the center of each end line of the claim.

The location monument on which this notice is posted is situated within Section 26, Township 14N, Range 11W, Gila and Salt River Base and Meridian, Arizona, and this claim encompasses portions of the following Quarter Section(s), Section(s), Township(s) and Range(s):

- NE SE NW 26, T.14N, R.11W SW 26, T.14N, R.11W Gila and Salt River Base and Meridian, Arizona.

The locality of this claim with reference to some natural object or permanent monument and additional information (if any) concerning its locality are as follows: The northeast corner of the claim with reference to a permanent monument is:

2075 feet South and 3960 feet West from the surveyed northeast corner of Section 26, Township 14 North, Range 11 West.

DATED AND POSTED on the ground this 10/5/2016

AGENT (s) David Morris

Form MCF100 Revised July, 2000

AMC 140333

8

When recorded, return to:

Conquest Mining LLC
P.O. Box 1243
Cottonwood, Arizona 86326


FEE# 2016047747

OFFICIAL RECORDS
OF MOHAVE COUNTY
ROBERT BALLARD
COUNTY RECORDER



10/21/2016 08:54 AM Fee: \$10.00

PAGE: 1 of 2

LOCATION NOTICE FOR LODE MINING CLAIM

NOTICE IS HEREBY GIVEN that the GK 10 lode mining claim has been located by Conquest Mining LLC whose current mailing address is:
P.O. Box 1243, Cottonwood, Arizona 86326

BLM
Date
Stamp

RECEIVED
NOV 30 12 08 PM '16

The general course of this claim is North to South and it is situated in Mohave County, Arizona. This claim is 1500 feet in length and 600 feet in width constituting 300 feet on each side of the centerline. This claim runs from the location monument on which this location notice is posted approximately 20 feet due South to the South end line and 1480 feet due North to the North end line. This claim is marked by six monuments, one at each corner and one at the center of each end line of the claim.

The location monument on which this notice is posted is situated within Section 26, Township 14N, Range 11W, Gila and Salt River Base and Meridian, Arizona, and this claim encompasses portions of the following Quarter Section(s), Section(s), Township(s) and Range(s):

NE
SE
NW 26, T.14N, R.11W
SW
Gila and Salt River Base and Meridian, Arizona.

The locality of this claim with reference to some natural object or permanent monument and additional information (if any) concerning its locality are as follows: The northeast corner of the claim with reference to a permanent monument is:

575 feet South and 3960 feet West from the surveyed northeast corner of Section 26, Township 14 North, Range 11 West.
DATED AND POSTED on the ground this 10/5/2016

AGENT (s) 
David Morris

Form MCF100
Revised July, 2000

AMC 110334

2

When recorded, return to:

Conquest Mining LLC
P.O. Box 1243
Cottonwood, Arizona 86326


FEE# 2016047748

OFFICIAL RECORDS
OF MOHAVE COUNTY
ROBERT BALLARD,
COUNTY RECORDER



10/21/2016 08:54 AM Fee: \$10.00

PAGE: 1 of 2

LOCATION NOTICE FOR LODE MINING CLAIM

NOTICE IS HEREBY GIVEN that the GK 11 lode mining claim has been located by Conquest Mining LLC whose current mailing address is:
P.O. Box 1243, Cottonwood, Arizona 86326

BLM Date Stamp	2016 NOV 30 P 12:28 PHOENIX, ARIZONA
----------------------	---

RECEIVED
BLM ARIZONA OFFICE

The general course of this claim is North to South and it is situated in Mohave County, Arizona. This claim is 1500 feet in length and 600 feet in width constituting 300 feet on each side of the centerline. This claim runs from the location monument on which this location notice is posted approximately 20 feet due North to the North end line and 1480 feet due South to the South end line. This claim is marked by six monuments, one at each corner and one at the center of each end line of the claim.

The location monument on which this notice is posted is situated within Section 26, Township 14N, Range 11W, Gila and Salt River Base and Meridian, Arizona, and this claim encompasses portions of the following Quarter Section(s), Section(s), Township(s) and Range(s):

- NE
 - SE
 - NW 26, T.14N, R.11W
 - SW 26, T.14N, R.11W
- Gila and Salt River Base and Meridian, Arizona.

The locality of this claim with reference to some natural object or permanent monument and additional information (if any) concerning its locality are as follows: The northeast corner of the claim with reference to a permanent monument is:

2075 feet South and 4560 feet West from the surveyed northeast corner of Section 26, Township 14 North, Range 11 West.
DATED AND POSTED on the ground this 10/5/2016

AGENT (s) 
David Morris

Form MCF100
Revised July, 2000

AMC 440335

2

When recorded, return to:

Conquest Mining LLC
P.O. Box 1243
Cottonwood, Arizona 86326


FEE# 2016047749

OFFICIAL RECORDS
OF MOHAVE COUNTY
ROBERT BALLARD,
COUNTY RECORDER




10/21/2016 08:54 AM Fee: \$10.00

PAGE: 1 of 2

LOCATION NOTICE FOR LODE MINING CLAIM

NOTICE IS HEREBY GIVEN that the GK 12 lode mining claim has been located by Conquest Mining LLC whose current mailing address is:
P.O. Box 1243, Cottonwood, Arizona 86326



The general course of this claim is North to South and it is situated in Mohave County, Arizona. This claim is 1500 feet in length and 600 feet in width constituting 300 feet on each side of the centerline. This claim runs from the location monument on which this location notice is posted approximately 20 feet due South to the South end line and 1480 feet due North to the North end line. This claim is marked by six monuments, one at each corner and one at the center of each end line of the claim.

The location monument on which this notice is posted is situated within Section 26, Township 14N, Range 11W, Gila and Salt River Base and Meridian, Arizona, and this claim encompasses portions of the following Quarter Section(s), Section(s), Township(s) and Range(s):

NE
SE
NW 26, T.14N, R.11W
SW
Gila and Salt River Base and Meridian, Arizona.

The locality of this claim with reference to some natural object or permanent monument and additional information (if any) concerning its locality are as follows: The northeast corner of the claim with reference to a permanent monument is:

575 feet South and 4560 feet West from the surveyed northeast corner of Section 26, Township 14 North, Range 11 West.

DATED AND POSTED on the ground this 10/5/2016

AGENT (s) 
David Morris

Form MCF100
Revised July, 2000

ANCI440336

When recorded, return to:

Conquest Mining LLC
P.O. Box 1243
Cottonwood, Arizona 86326


FEE# 2016047750

OFFICIAL RECORDS
OF MOHAVE COUNTY
ROBERT BALLARD,
COUNTY RECORDER



10/21/2016 08:54 AM Fee: \$10.00

PAGE: 1 of 2

LOCATION NOTICE FOR LODE MINING CLAIM

NOTICE IS HEREBY GIVEN that the GK13 lode mining claim has been located by Conquest Mining LLC whose current mailing address is:
P.O. Box 1243, Cottonwood, Arizona 86326

BLM
Date
Stamp

RECEIVED
BLM ARIZONA OFFICE
NOV 30 P 12:28
MCCENIX, AUSTIN

The general course of this claim is North to South and it is situated in Mohave County, Arizona. This claim is 1500 feet in length and 600 feet in width constituting 300 feet on each side of the centerline. This claim runs from the location monument on which this location notice is posted approximately 20 feet due North to the North end line and 1480 feet due South to the South end line. This claim is marked by six monuments, one at each corner and one at the center of each end line of the claim.

The location monument on which this notice is posted is situated within Section 27, Township 14N, Range 11W, Gila and Salt River Base and Meridian, Arizona, and this claim encompasses portions of the following Quarter Section(s), Section(s), Township(s) and Range(s):

- NE 27, T.14N, R.11W
- SE 27, T.14N, R.11W
- NW 26, T.14N, R.11W
- SW 26, T.14N, R.11W

Gila and Salt River Base and Meridian, Arizona.

The locality of this claim with reference to some natural object or permanent monument and additional information (if any) concerning its locality are as follows: The northeast corner of the claim with reference to a permanent monument is:

2075 feet South and 5160 feet West from the surveyed northeast corner of Section 26, Township 14 North, Range 11 West.

DATED AND POSTED on the ground this 10/5/2016

AGENT (s) 
David Morris

Form MCF100
Revised July, 2000

AMC1440337

When recorded, return to:

Conquest Mining LLC
P.O. Box 1243
Cottonwood, Arizona 86326


FEE# 2016047751

OFFICIAL RECORDS
OF MOHAVE COUNTY
ROBERT BALLARD
COUNTY RECORDER



10/21/2016 08:54 AM Fee: \$10.00

PAGE: 1 of 2

LOCATION NOTICE FOR LODE MINING CLAIM

NOTICE IS HEREBY GIVEN that the GK 14 lode mining claim has been located by Conquest Mining LLC whose current mailing address is:
P.O. Box 1243, Cottonwood, Arizona 86326

BLM
Date
Stamp

RECEIVED
NOV 30 P 2:00
PHOENIX, ARIZONA

The general course of this claim is North to South and it is situated in Mohave County, Arizona. This claim is 1500 feet in length and 600 feet in width constituting 300 feet on each side of the centerline. This claim runs from the location monument on which this location notice is posted approximately 20 feet due South to the South end line and 1480 feet due North to the North end line. This claim is marked by six monuments, one at each corner and one at the center of each end line of the claim.

The location monument on which this notice is posted is situated within Section 27, Township 14N, Range 11W, Gila and Salt River Base and Meridian, Arizona, and this claim encompasses portions of the following Quarter Section(s), Section(s), Township(s) and Range(s):

NE 27, T.14N, R.11W

SE

NW 26, T.14N, R.11W

SW

Gila and Salt River Base and Meridian, Arizona.

The locality of this claim with reference to some natural object or permanent monument and additional information (if any) concerning its locality are as follows: The northeast corner of the claim with reference to a permanent monument is:

575 feet South and 5160 feet West from the surveyed northeast corner of Section 26, Township 14 North, Range 11 West.

DATED AND POSTED on the ground this 10/5/2016

AGENT (s) 
David Morris

Form MCF100
Revised July, 2000

AMC140338

When recorded, return to:

Conquest Mining LLC
P.O. Box 1243
Cottonwood, Arizona 86326


FEE# 2016047752

OFFICIAL RECORDS
OF MOHAVE COUNTY
ROBERT BALLARD,
COUNTY RECORDER



10/21/2016 08:54 AM Fee: \$10.00

PAGE: 1 of 2

LOCATION NOTICE FOR LODE MINING CLAIM

NOTICE IS HEREBY GIVEN that the GK 15 lode mining claim has been located by Conquest Mining LLC whose current mailing address is:
P.O. Box 1243, Cottonwood, Arizona 86326

BLM
Date
Stamp

2016 NOV 30 P 12:28
FISCAL, ARIZONA
RECORDED

The general course of this claim is North to South and it is situated in Mohave County, Arizona. This claim is 1500 feet in length and 600 feet in width constituting 300 feet on each side of the centerline. This claim runs from the location monument on which this location notice is posted approximately 20 feet due North to the North end line and 1480 feet due South to the South end line. This claim is marked by six monuments, one at each corner and one at the center of each end line of the claim.

The location monument on which this notice is posted is situated within Section 27, Township 14N, Range 11W, Gila and Salt River Base and Meridian, Arizona, and this claim encompasses portions of the following Quarter Section(s), Section(s), Township(s) and Range(s):

NE 27, T.14N, R.11W
SE 27, T.14N, R.11W

NW
SW

Gila and Salt River Base and Meridian, Arizona.

The locality of this claim with reference to some natural object or permanent monument and additional information (if any) concerning its locality are as follows: The northeast corner of the claim with reference to a permanent monument is:

2075 feet South and 5760 feet West from the surveyed northeast corner of Section 26, Township 14 North, Range 11 West.

DATED AND POSTED on the ground this 10/5/2016

AGENT (s) 
David Morris

Form MCF100
Revised July, 2000

ANC140339

2

When recorded, return to:

Conquest Mining LLC
P.O. Box 1243
Cottonwood, Arizona 86326


FEE# 2016047753

OFFICIAL RECORDS
OF MOHAVE COUNTY
ROBERT BALLARD,
COUNTY RECORDER



10/21/2016 08:54 AM Fee: \$10.00

PAGE: 1 of 2

LOCATION NOTICE FOR LODE MINING CLAIM

NOTICE IS HEREBY GIVEN that the GK 16 lode mining claim has been located by Conquest Mining LLC whose current mailing address is:
P.O. Box 1243, Cottonwood, Arizona 86326

BLM
Date
Stamp

RECEIVED
2016 NOV 30 P 12: 28
PHOENIX, ARIZONA

The general course of this claim is North to South and it is situated in Mohave County, Arizona. This claim is 1500 feet in length and 600 feet in width constituting 300 feet on each side of the centerline. This claim runs from the location monument on which this location notice is posted approximately 20 feet due South to the South end line and 1480 feet due North to the North end line. This claim is marked by six monuments, one at each corner and one at the center of each end line of the claim.

The location monument on which this notice is posted is situated within Section 27, Township 14N, Range 11W, Gila and Salt River Base and Meridian, Arizona, and this claim encompasses portions of the following Quarter Section(s), Section(s), Township(s) and Range(s):

NE 27, T.14N, R.11W

SE
NW
SW

Gila and Salt River Base and Meridian, Arizona.

The locality of this claim with reference to some natural object or permanent monument and additional information (if any) concerning its locality are as follows: The northeast corner of the claim with reference to a permanent monument is:

575 feet South and 5760 feet West from the surveyed northeast corner of Section 26, Township 14 North, Range 11 West.

DATED AND POSTED on the ground this 10/5/2016

AGENT (s) 
David Morris

Form MCF100
Revised July, 2000

AMCH 0340

8

When recorded, return to:

Conquest Mining LLC
P.O. Box 1243
Cottonwood, Arizona 86326

FEE# 2016047754

OFFICIAL RECORDS
OF MOHAVE COUNTY
ROBERT BALLARD
COUNTY RECORDER



10/21/2016 08:54 AM Fee: \$10.00

PAGE: 1 of 2

LOCATION NOTICE FOR LODE MINING CLAIM

NOTICE IS HEREBY GIVEN that the GK17 lode mining claim has been located by Conquest Mining LLC whose current mailing address is: P.O. Box 1243, Cottonwood, Arizona 86326

BLM
Date
Stamp

RECEIVED
BLM STATE OFFICE
2016 NOV 30 P 12: 29
MOHAVE COUNTY, ARIZONA

The general course of this claim is North to South and it is situated in Mohave County, Arizona. This claim is 1500 feet in length and 600 feet in width constituting 300 feet on each side of the centerline. This claim runs from the location monument on which this location notice is posted approximately 20 feet due North to the North end line and 1480 feet due South to the South end line. This claim is marked by six monuments, one at each corner and one at the center of each end line of the claim.

The location monument on which this notice is posted is situated within Section 27, Township 14N, Range 11W, Gila and Salt River Base and Meridian, Arizona, and this claim encompasses portions of the following Quarter Section(s), Section(s), Township(s) and Range(s):

NE 27. T.14N. R.11W
SE 27. T.14N. R.11W

NW
SW

Gila and Salt River Base and Meridian, Arizona.

The locality of this claim with reference to some natural object or permanent monument and additional information (if any) concerning its locality are as follows: The northeast corner of the claim with reference to a permanent monument is:

2075 feet South and 6360 feet West from the surveyed northeast corner of Section 26, Township 14 North, Range 11 West.

DATED AND POSTED on the ground this 10/5/2016

AGENT (s) David Morris
David Morris

Form MCF100
Revised July, 2000

ANCL440341

7

When recorded, return to:

Conquest Mining LLC
P.O. Box 1243
Cottonwood, Arizona 86326


FEE# 2016047755

OFFICIAL RECORDS
OF MOHAVE COUNTY
ROBERT BALLARD
COUNTY RECORDER



10/21/2016 08:54 AM Fee: \$10.00

PAGE: 1 of 2

LOCATION NOTICE FOR LODE MINING CLAIM

NOTICE IS HEREBY GIVEN that the GK 18 lode mining claim has been located by Conquest Mining LLC whose current mailing address is:
P.O. Box 1243, Cottonwood, Arizona 86326

BLM
Date
Stamp

RECEIVED
PLM AZ SERVICE
NOV 30 P 12
PHOENIX, ARIZONA

The general course of this claim is North to South and it is situated in Mohave County, Arizona. This claim is 1500 feet in length and 600 feet in width constituting 300 feet on each side of the centerline. This claim runs from the location monument on which this location notice is posted approximately 20 feet due South to the South end line and 1480 feet due North to the North end line. This claim is marked by six monuments, one at each corner and one at the center of each end line of the claim.

The location monument on which this notice is posted is situated within Section 27, Township 14N, Range 11W, Gila and Salt River Base and Meridian, Arizona, and this claim encompasses portions of the following Quarter Section(s), Section(s), Township(s) and Range(s):

NE 27, T.14N, R.11W

SE
NW
SW

Gila and Salt River Base and Meridian, Arizona.

The locality of this claim with reference to some natural object or permanent monument and additional information (if any) concerning its locality are as follows: The northeast corner of the claim with reference to a permanent monument is:

575 feet South and 6360 feet West from the surveyed northeast corner of Section 26, Township 14 North, Range 11 West.

DATED AND POSTED on the ground this 10/5/2016

AGENT (s) 
David Morris

Form MCF100
Revised July, 2000

AMC 110342

2

When recorded, return to:

Conquest Mining LLC
P.O. Box 1243
Cottonwood, Arizona 86326


FEE# 2016047756

OFFICIAL RECORDS
OF MOHAVE COUNTY
ROBERT BALLARD,
COUNTY RECORDER



10/21/2016 08:54 AM Fee: \$10.00

PAGE: 1 of 2

LOCATION NOTICE FOR LODE MINING CLAIM

NOTICE IS HEREBY GIVEN that the GK 19 lode mining claim has been located by Conquest Mining LLC whose current mailing address is:
P.O. Box 1243, Cottonwood, Arizona 86326

BLM
Date
Stamp

RECEIVED OFFICE
NOV 30 12 29 PM '16
GILA AND SALT RIVER MERIDIAN

The general course of this claim is North to South and it is situated in Mohave County, Arizona. This claim is 1500 feet in length and 600 feet in width constituting 300 feet on each side of the centerline. This claim runs from the location monument on which this location notice is posted approximately 20 feet due North to the North end line and 1480 feet due South to the South end line. This claim is marked by six monuments, one at each corner and one at the center of each end line of the claim.

The location monument on which this notice is posted is situated within Section 27, Township 14N, Range 11W, Gila and Salt River Base and Meridian, Arizona, and this claim encompasses portions of the following Quarter Section(s), Section(s), Township(s) and Range(s):

NE 27. T.14N. R.11W
SE 27. T.14N. R.11W
NW
SW

Gila and Salt River Base and Meridian, Arizona.

The locality of this claim with reference to some natural object or permanent monument and additional information (if any) concerning its locality are as follows: The northeast corner of the claim with reference to a permanent monument is:

2075 feet South and 6960 feet West from the surveyed northeast corner of Section 26, Township 14 North, Range 11 West.

DATED AND POSTED on the ground this 10/5/2016

AGENT (s) 
David Morris

AMC 440343

8

When recorded, return to:

Conquest Mining LLC
P.O. Box 1243
Cottonwood, Arizona 86326


FEE# 2016047757

OFFICIAL RECORDS
OF MOHAVE COUNTY
ROBERT BALLARD,
COUNTY RECORDER



10/21/2016 08:54 AM Fee: \$10.00

PAGE: 1 of 2

LOCATION NOTICE FOR LODE MINING CLAIM

NOTICE IS HEREBY GIVEN that the GK 20 lode mining claim has been located by Conquest Mining LLC whose current mailing address is: P.O. Box 1243, Cottonwood, Arizona 86326

BLM
Date
Stamp

RECEIVED
BLM AT SALT RIVER
2016 NOV 30 P 12:22
MERIDIAN, ARIZONA

The general course of this claim is North to South and it is situated in Mohave County, Arizona. This claim is 1500 feet in length and 600 feet in width constituting 300 feet on each side of the centerline. This claim runs from the location monument on which this location notice is posted approximately 20 feet due South to the South end line and 1480 feet due North to the North end line. This claim is marked by six monuments, one at each corner and one at the center of each end line of the claim.

The location monument on which this notice is posted is situated within Section 27, Township 14N, Range 11W, Gila and Salt River Base and Meridian, Arizona, and this claim encompasses portions of the following Quarter Section(s), Section(s), Township(s) and Range(s):
NE 27, T.14N, R.11W
SE
NW
SW
Gila and Salt River Base and Meridian, Arizona.

The locality of this claim with reference to some natural object or permanent monument and additional information (if any) concerning its locality are as follows: The northeast corner of the claim with reference to a permanent monument is:
575 feet South and 6960 feet West from the surveyed northeast corner of Section 26, Township 14 North, Range 11 West.
DATED AND POSTED on the ground this 10/5/2016

AGENT (s) 
David Morris

Form MCF100
Revised July, 2000

AMC 440344

2

When recorded, return to:

Conquest Mining LLC
P.O. Box 1243
Cottonwood, Arizona 86326


FEE# 2016047758

OFFICIAL RECORDS
OF MOHAVE COUNTY
ROBERT BALLARD,
COUNTY RECORDER



10/21/2016 08:54 AM Fee: \$10.00

PAGE: 1 of 2

LOCATION NOTICE FOR LODE MINING CLAIM

NOTICE IS HEREBY GIVEN that the GK 21 lode mining claim has been located by Conquest Mining LLC whose current mailing address is:
P.O. Box 1243, Cottonwood, Arizona 86326

BLM
Date
Stamp

RECEIVED OFFICE
2016 NOV 30 P 12:29
EMDENIX, ARIZONA

The general course of this claim is North to South and it is situated in Mohave County, Arizona. This claim is 1500 feet in length and 600 feet in width constituting 300 feet on each side of the centerline. This claim runs from the location monument on which this location notice is posted approximately 20 feet due North to the North end line and 1480 feet due South to the South end line. This claim is marked by six monuments, one at each corner and one at the center of each end line of the claim.

The location monument on which this notice is posted is situated within Section 27, Township 14N, Range 11W, Gila and Salt River Base and Meridian, Arizona, and this claim encompasses portions of the following Quarter Section(s), Section(s), Township(s) and Range(s):


- NE 27, T.14N, R.11W
- SE 27, T.14N, R.11W
- NW 27, T.14N, R.11W
- SW 27, T.14N, R.11W

Gila and Salt River Base and Meridian, Arizona.

The locality of this claim with reference to some natural object or permanent monument and additional information (if any) concerning its locality are as follows: The northeast corner of the claim with reference to a permanent monument is:

2075 feet South and 7560 feet West from the surveyed northeast corner of Section 26, Township 14 North, Range 11 West.

DATED AND POSTED on the ground this 10/5/2016

AGENT (s) 
David Morris

Form MCF100
Revised July, 2000

AMC 140345

2

When recorded, return to:

Conquest Mining LLC
P.O. Box 1243
Cottonwood, Arizona 86326


FEE# 2016047759

OFFICIAL RECORDS
OF MOHAVE COUNTY
ROBERT BALLARD
COUNTY RECORDER



10/21/2016 08:54 AM Fee: \$10.00

PAGE: 1 of 2

LOCATION NOTICE FOR LODE MINING CLAIM

NOTICE IS HEREBY GIVEN that the GK 22 lode mining claim has been located by Conquest Mining LLC whose current mailing address is:
P.O. Box 1243, Cottonwood, Arizona 86326

BLM
Date
Stamp

RECEIVED OFFICE
2016 NOV 30 P 12:29
MERCIM, ARIZONA

The general course of this claim is North to South and it is situated in Mohave County, Arizona. This claim is 1500 feet in length and 600 feet in width constituting 300 feet on each side of the centerline. This claim runs from the location monument on which this location notice is posted approximately 20 feet due South to the South end line and 1480 feet due North to the North end line. This claim is marked by six monuments, one at each corner and one at the center of each end line of the claim.

The location monument on which this notice is posted is situated within Section 27, Township 14N, Range 11W, Gila and Salt River Base and Meridian, Arizona, and this claim encompasses portions of the following Quarter Section(s), Section(s), Township(s) and Range(s):

- NE 27, T.14N, R.11W
- SE
- NW 27, T.14N, R.11W
- SW

Gila and Salt River Base and Meridian, Arizona.

The locality of this claim with reference to some natural object or permanent monument and additional information (if any) concerning its locality are as follows: The northeast corner of the claim with reference to a permanent monument is:

575 feet South and 7560 feet West from the surveyed northeast corner of Section 26, Township 14 North, Range 11 West.

DATED AND POSTED on the ground this 10/5/2016

AGENT (s) 
David Morris

Form MCF100
Revised July, 2000

ANCI 40346

8

When recorded, return to:

Conquest Mining LLC
P.O. Box 1243
Cottonwood, Arizona 86326


FEE# 2016047760

OFFICIAL RECORDS
OF MOHAVE COUNTY
ROBERT BALLARD,
COUNTY RECORDER



10/21/2016 08:54 AM Fee: \$10.00

PAGE: 1 of 2

RECEIVED
BLM AZ
2016 NOV 30 P 12:29
PHOENIX, ARIZONA

LOCATION NOTICE FOR LODE MINING CLAIM

NOTICE IS HEREBY GIVEN that the GK 23 lode mining claim has been located by Conquest Mining LLC whose current mailing address is:
P.O. Box 1243, Cottonwood, Arizona 86326

BLM
Date
Stamp

The general course of this claim is North to South and it is situated in Mohave County, Arizona. This claim is 1500 feet in length and 600 feet in width constituting 300 feet on each side of the centerline. This claim runs from the location monument on which this location notice is posted approximately 20 feet due South to the South end line and 1480 feet due North to the North end line. This claim is marked by six monuments, one at each corner and one at the center of each end line of the claim.

The location monument on which this notice is posted is situated within Section 26, Township 14N, Range 11W, Gila and Salt River Base and Meridian, Arizona, and this claim encompasses portions of the following Quarter Section(s), Section(s), Township(s) and Range(s):

- NE 26, T.14N, R.11W
- SE 23, T.14N, R.11W
- NW
- SW

Gila and Salt River Base and Meridian, Arizona.

The locality of this claim with reference to some natural object or permanent monument and additional information (if any) concerning its locality are as follows: The northeast corner of the claim with reference to a permanent monument is:
925 feet North and 1560 feet West from the surveyed northeast corner of Section 26, Township 14 North, Range 11 West.

DATED AND POSTED on the ground this 10/6/2016

AGENT (s) 
David Morris

Form MCF100
Revised July, 2000

AMC 440347

When recorded, return to:

Conquest Mining LLC
P.O. Box 1243
Cottonwood, Arizona 86326


FEE# 2016047761

OFFICIAL RECORDS
OF MOHAVE COUNTY
ROBERT BALLARD
COUNTY RECORDER



10/21/2016 08:54 AM Fee: \$10.00

PAGE: 1 of 2

RECEIVED
BLM AZ
2016 NOV 30 P 12:29
PHOENIX, ARIZONA

LOCATION NOTICE FOR LODE MINING CLAIM

NOTICE IS HEREBY GIVEN that the GK 24 lode mining claim has been located by Conquest Mining LLC whose current mailing address is:
P.O. Box 1243, Cottonwood, Arizona 86326

BLM
Date
Stamp

The general course of this claim is North to South and it is situated in Mohave County, Arizona. This claim is 1500 feet in length and 600 feet in width constituting 300 feet on each side of the centerline. This claim runs from the location monument on which this location notice is posted approximately 20 feet due South to the South end line and 1480 feet due North to the North end line. This claim is marked by six monuments, one at each corner and one at the center of each end line of the claim.

The location monument on which this notice is posted is situated within Section 26, Township 14N, Range 11W, Gila and Salt River Base and Meridian, Arizona, and this claim encompasses portions of the following Quarter Section(s), Section(s), Township(s) and Range(s):

- NE 26, T.14N, R.11W
- SE 23, T.14N, R.11W
- NW 26, T.14N, R.11W
- SW 23, T.14N, R.11W

Gila and Salt River Base and Meridian, Arizona.

The locality of this claim with reference to some natural object or permanent monument and additional information (if any) concerning its locality are as follows: The northeast corner of the claim with reference to a permanent monument is:

925 feet North and 2160 feet West from the surveyed northeast corner of Section 26, Township 14 North, Range 11 West.

DATED AND POSTED on the ground this 10/6/2016

AGENT (s) 
David Morris

Form MCF100
Revised July, 2000

AMC 14-0348

8

When recorded, return to:

Conquest Mining LLC
P.O. Box 1243
Cottonwood, Arizona 86326


FEE# 2016047762

OFFICIAL RECORDS
OF MOHAVE COUNTY
ROBERT BALLARD
COUNTY RECORDER



10/21/2016 08:54 AM Fee: \$10.00

PAGE: 1 of 2

LOCATION NOTICE FOR LODE MINING CLAIM

NOTICE IS HEREBY GIVEN that the GK 25 lode mining claim has been located by Conquest Mining LLC whose current mailing address is:
P.O. Box 1243, Cottonwood, Arizona 86326

BLM
Date
Stamp

RECEIVED
BLM ASSISTANT OFFICE
2016 NOV 30 P 12:29
COTTONWOOD, ARIZONA

The general course of this claim is North to South and it is situated in Mohave County, Arizona. This claim is 1500 feet in length and 600 feet in width constituting 300 feet on each side of the centerline. This claim runs from the location monument on which this location notice is posted approximately 20 feet due North to the North end line and 1480 feet due South to the South end line. This claim is marked by six monuments, one at each corner and one at the center of each end line of the claim.

The location monument on which this notice is posted is situated within Section 23, Township 14N, Range 11W, Gila and Salt River Base and Meridian, Arizona, and this claim encompasses portions of the following Quarter Section(s), Section(s), Township(s) and Range(s):

- NE
 - SE
 - NW 26, T.14N, R.11W
 - SW 23, T.14N, R.11W
- Gila and Salt River Base and Meridian, Arizona.

The locality of this claim with reference to some natural object or permanent monument and additional information (if any) concerning its locality are as follows: The northeast corner of the claim with reference to a permanent monument is:

925 feet North and 2760 feet West from the surveyed northeast corner of Section 26, Township 14 North, Range 11 West.

DATED AND POSTED on the ground this 10/6/2016

AGENT (s) 
David Morris

AMC1110319

8

When recorded, return to:

Conquest Mining LLC
P.O. Box 1243
Cottonwood, Arizona 86326


FEE# 2016047763

OFFICIAL RECORDS
OF MOHAVE COUNTY
ROBERT BALLARD,
COUNTY RECORDER




10/21/2016 08:54 AM Fee: \$10.00

PAGE: 1 of 2

LOCATION NOTICE FOR LODE MINING CLAIM

NOTICE IS HEREBY GIVEN that the GK 26 lode mining claim has been located by Conquest Mining LLC whose current mailing address is:
P.O. Box 1243, Cottonwood, Arizona 86326



RECEIVED
BLM ADVISORY SERVICE

The general course of this claim is North to South and it is situated in Mohave County, Arizona. This claim is 1500 feet in length and 600 feet in width constituting 300 feet on each side of the centerline. This claim runs from the location monument on which this location notice is posted approximately 20 feet due North to the North end line and 1480 feet due South to the South end line. This claim is marked by six monuments, one at each corner and one at the center of each end line of the claim.

The location monument on which this notice is posted is situated within Section 23, Township 14N, Range 11W, Gila and Salt River Base and Meridian, Arizona, and this claim encompasses portions of the following Quarter Section(s), Section(s), Township(s) and Range(s):

- NE
 - SE
 - NW 26, T.14N, R.11W
 - SW 23, T.14N, R.11W
- Gila and Salt River Base and Meridian, Arizona.

The locality of this claim with reference to some natural object or permanent monument and additional information (if any) concerning its locality are as follows: The northeast corner of the claim with reference to a permanent monument is:

925 feet North and 3360 feet West from the surveyed northeast corner of Section 26, Township 14 North, Range 11 West.

DATED AND POSTED on the ground this 10/6/2016

AGENT (s) 
David Morris

Form MCF100
Revised July, 2000

AMC 440350

When recorded, return to:

Conquest Mining LLC
P.O. Box 1243
Cottonwood, Arizona 86326


FEE# 2016047764

OFFICIAL RECORDS
OF MOHAVE COUNTY
ROBERT BALLARD
COUNTY RECORDER



10/21/2016 08:54 AM Fee: \$10.00

PAGE: 1 of 2

LOCATION NOTICE FOR LODE MINING CLAIM

NOTICE IS HEREBY GIVEN that the GK 27 lode mining claim has been located by Conquest Mining LLC whose current mailing address is:
P.O. Box 1243, Cottonwood, Arizona 86326

BLM
Date
Stamp

RECEIVED OFFICE
2016 NOV 30 P 12:29
PHOENIX, ARIZONA

The general course of this claim is North to South and it is situated in Mohave County, Arizona. This claim is 1500 feet in length and 600 feet in width constituting 300 feet on each side of the centerline. This claim runs from the location monument on which this location notice is posted approximately 20 feet due South to the South end line and 1480 feet due North to the North end line. This claim is marked by six monuments, one at each corner and one at the center of each end line of the claim.

The location monument on which this notice is posted is situated within Section 26, Township 14N, Range 11W, Gila and Salt River Base and Meridian, Arizona, and this claim encompasses portions of the following Quarter Section(s), Section(s), Township(s) and Range(s):

NE

SE

NW 26. T.14N. R.11W

SW 23. T.14N. R.11W

Gila and Salt River Base and Meridian, Arizona.

The locality of this claim with reference to some natural object or permanent monument and additional information (if any) concerning its locality are as follows: The northeast corner of the claim with reference to a permanent monument is:

925 feet North and 3960 feet West from the surveyed northeast corner of Section 26, Township 14 North, Range 11 West.

DATED AND POSTED on the ground this 10/6/2016

AGENT (s) 
David Morris

Form MCF100
Revised July, 2000

AMC1110351

2

When recorded, return to:

Conquest Mining LLC
P.O. Box 1243
Cottonwood, Arizona 86326


FEE# 2016047765

OFFICIAL RECORDS
OF MOHAVE COUNTY
ROBERT BALLARD
COUNTY RECORDER



10/21/2016 08:54 AM Fee: \$10.00

PAGE: 1 of 2

PHOENIX, ARIZONA

2016 NOV 30 PM 12:29

RECEIVED
BLM

LOCATION NOTICE FOR LODE MINING CLAIM

NOTICE IS HEREBY GIVEN that the GK 28 lode mining claim has been located by Conquest Mining LLC whose current mailing address is:
P.O. Box 1243, Cottonwood, Arizona 86326

BLM
Date
Stamp

The general course of this claim is North to South and it is situated in Mohave County, Arizona. This claim is 1500 feet in length and 600 feet in width constituting 300 feet on each side of the centerline. This claim runs from the location monument on which this location notice is posted approximately 20 feet due South to the South end line and 1480 feet due North to the North end line. This claim is marked by six monuments, one at each corner and one at the center of each end line of the claim.

The location monument on which this notice is posted is situated within Section 26, Township 14N, Range 11W, Gila and Salt River Base and Meridian, Arizona, and this claim encompasses portions of the following Quarter Section(s), Section(s), Township(s) and Range(s):

NE

SE

NW 26, T.14N, R.11W

SW 23, T.14N, R.11W

Gila and Salt River Base and Meridian, Arizona.

The locality of this claim with reference to some natural object or permanent monument and additional information (if any) concerning its locality are as follows: The northeast corner of the claim with reference to a permanent monument is:

925 feet North and 4560 feet West from the surveyed northeast corner of Section 26, Township 14 North, Range 11 West.

DATED AND POSTED on the ground this 10/6/2016

AGENT (s) 
David Morris

Form MCF100
Revised July, 2000

ANCI40352

2

When recorded, return to:

Conquest Mining LLC
P.O. Box 1243
Cottonwood, Arizona 86326


FEE# 2016047766

OFFICIAL RECORDS
OF MOHAVE COUNTY
ROBERT BALLARD
COUNTY RECORDER



10/21/2016 08:54 AM Fee: \$10.00
PAGE: 1 of 2

LOCATION NOTICE FOR LODE MINING CLAIM

NOTICE IS HEREBY GIVEN that the GK 29 lode mining claim has been located by Conquest Mining LLC whose current mailing address is: P.O. Box 1243, Cottonwood, Arizona 86326

BLM
Date
Stamp

RECEIVED
FILM AND CLERK OFFICE
2016 NOV 30 P 12:29
PHOENIX, ARIZONA

The general course of this claim is North to South and it is situated in Mohave County, Arizona. This claim is 1500 feet in length and 600 feet in width constituting 300 feet on each side of the centerline. This claim runs from the location monument on which this location notice is posted approximately 20 feet due South to the South end line and 1480 feet due North to the North end line. This claim is marked by six monuments, one at each corner and one at the center of each end line of the claim.

The location monument on which this notice is posted is situated within Section 27, Township 14N, Range 11W, Gila and Salt River Base and Meridian, Arizona, and this claim encompasses portions of the following Quarter Section(s), Section(s), Township(s) and Range(s):

- NE 27, T.14N, R.11W
- SE 22, T.14N, R.11W
- NW 26, T.14N, R.11W
- SW 23, T.14N, R.11W

Gila and Salt River Base and Meridian, Arizona.

The locality of this claim with reference to some natural object or permanent monument and additional information (if any) concerning its locality are as follows: The northeast corner of the claim with reference to a permanent monument is:

925 feet North and 5160 feet West from the surveyed northeast corner of Section 26, Township 14 North, Range 11 West.

DATED AND POSTED on the ground this 10/6/2016

AGENT (s) 
David Morris

Form MCF100
Revised July, 2000

ANCH110353

When recorded, return to:

Conquest Mining LLC
P.O. Box 1243
Cottonwood, Arizona 86326


FEE# 2016047767

OFFICIAL RECORDS
OF MOHAVE COUNTY
ROBERT BALLARD
COUNTY RECORDER



10/21/2016 08:54 AM Fee: \$10.00

PAGE: 1 of 2

LOCATION NOTICE FOR LODE MINING CLAIM

NOTICE IS HEREBY GIVEN that the GK 30 lode mining claim has been located by Conquest Mining LLC whose current mailing address is:
P.O. Box 1243, Cottonwood, Arizona 86326

BLM
Date
Stamp

RECEIVED
BLM AZ S/D/J-PT/EE
2016 NOV 30 P 12:10
PHOENIX, ARIZONA

The general course of this claim is North to South and it is situated in Mohave County, Arizona. This claim is 1500 feet in length and 600 feet in width constituting 300 feet on each side of the centerline. This claim runs from the location monument on which this location notice is posted approximately 20 feet due South to the South end line and 1480 feet due North to the North end line. This claim is marked by six monuments, one at each corner and one at the center of each end line of the claim.

The location monument on which this notice is posted is situated within Section 27, Township 14N, Range 11W, Gila and Salt River Base and Meridian, Arizona, and this claim encompasses portions of the following Quarter Section(s), Section(s), Township(s) and Range(s):

NE 27, T.14N, R.11W
SE 22, T.14N, R.11W
NW
SW

Gila and Salt River Base and Meridian, Arizona.

The locality of this claim with reference to some natural object or permanent monument and additional information (if any) concerning its locality are as follows: The northeast corner of the claim with reference to a permanent monument is:

925 feet North and 5760 feet West from the surveyed northeast corner of Section 26, Township 14 North, Range 11 West.

DATED AND POSTED on the ground this 10/6/2016

AGENT (s) 
David Morris

Form MCF100
Revised July, 2000

APC140354

2

When recorded, return to:

Conquest Mining LLC
P.O. Box 1243
Cottonwood, Arizona 86326


FEE# 2016047768

OFFICIAL RECORDS
OF MOHAVE COUNTY
ROBERT BALLARD,
COUNTY RECORDER



10/21/2016 08:54 AM Fee: \$10.00

PAGE: 1 of 2

RECEIVED
LENAZ STATE OFFICE
2016 NOV 30 P 12:30
PHOENIX, ARIZONA

LOCATION NOTICE FOR LODE MINING CLAIM

NOTICE IS HEREBY GIVEN that the GK 31 lode mining claim has been located by Conquest Mining LLC whose current mailing address is: P.O. Box 1243, Cottonwood, Arizona 86326

BLM
Date
Stamp

The general course of this claim is North to South and it is situated in Mohave County, Arizona. This claim is 1500 feet in length and 600 feet in width constituting 300 feet on each side of the centerline. This claim runs from the location monument on which this location notice is posted approximately 20 feet due South to the South end line and 1480 feet due North to the North end line. This claim is marked by six monuments, one at each corner and one at the center of each end line of the claim.

The location monument on which this notice is posted is situated within Section 27, Township 14N, Range 11W, Gila and Salt River Base and Meridian, Arizona, and this claim encompasses portions of the following Quarter Section(s), Section(s), Township(s) and Range(s):

NE 27, T.14N, R.11W
SE 22, T.14N, R.11W
NW
SW

Gila and Salt River Base and Meridian, Arizona.

The locality of this claim with reference to some natural object or permanent monument and additional information (if any) concerning its locality are as follows: The northeast corner of the claim with reference to a permanent monument is:

925 feet North and 6360 feet West from the surveyed northeast corner of Section 26, Township 14 North, Range 11 West.

DATED AND POSTED on the ground this 10/6/2016

AGENT (s) 
David Morris

Form MCF100
Revised July, 2000

ANCI 40355

When recorded, return to:

Conquest Mining LLC
P.O. Box 1243
Cottonwood, Arizona 86326


FEE# 2016047769

OFFICIAL RECORDS
OF MOHAVE COUNTY
ROBERT BALLARD,
COUNTY RECORDER



10/21/2016 08:54 AM Fee: \$10.00

PAGE: 1 of 2

LOCATION NOTICE FOR LODE MINING CLAIM

NOTICE IS HEREBY GIVEN that the GK 32 lode mining claim has been located by Conquest Mining LLC whose current mailing address is:
P.O. Box 1243, Cottonwood, Arizona 86326

BLM
Date
Stamp

RECEIVED
BLM AZ STATE OFFICE
2016 NOV 30 P 12:36
MARIENIX, ARIZONA

The general course of this claim is North to South and it is situated in Mohave County, Arizona. This claim is 1500 feet in length and 600 feet in width constituting 300 feet on each side of the centerline. This claim runs from the location monument on which this location notice is posted approximately 20 feet due South to the South end line and 1480 feet due North to the North end line. This claim is marked by six monuments, one at each corner and one at the center of each end line of the claim.

The location monument on which this notice is posted is situated within Section 27, Township 14N, Range 11W, Gila and Salt River Base and Meridian, Arizona, and this claim encompasses portions of the following Quarter Section(s), Section(s), Township(s) and Range(s):

NE 27, T.14N, R.11W
SE 22, T.14N, R.11W

NW
SW

Gila and Salt River Base and Meridian, Arizona.

The locality of this claim with reference to some natural object or permanent monument and additional information (if any) concerning its locality are as follows: The northeast corner of the claim with reference to a permanent monument is:

925 feet North and 6960 feet West from the surveyed northeast corner of Section 26, Township 14 North, Range 11 West.

DATED AND POSTED on the ground this 10/6/2016

AGENT (s)


David Morris

Form MCF100
Revised July, 2000

ATC141035B

When recorded, return to:

Conquest Mining LLC
P.O. Box 1243
Cottonwood, Arizona 86326


FEE# 2016047770

OFFICIAL RECORDS
OF MOHAVE COUNTY
ROBERT BALLARD
COUNTY RECORDER



10/21/2016 08:54 AM Fee: \$10.00

PAGE: 1 of 2

LOCATION NOTICE FOR LODE MINING CLAIM

NOTICE IS HEREBY GIVEN that the GK 33 lode mining claim has been located by Conquest Mining LLC whose current mailing address is:
P.O. Box 1243, Cottonwood, Arizona 86326

BLM
Date
Stamp

PHOENIX, ARIZONA
2016 NOV 30
PM 2:30

RECEIVED
BLM AZ STATE OFFICE

The general course of this claim is North to South and it is situated in Mohave County, Arizona. This claim is 1500 feet in length and 600 feet in width constituting 300 feet on each side of the centerline. This claim runs from the location monument on which this location notice is posted approximately 20 feet due South to the South end line and 1480 feet due North to the North end line. This claim is marked by six monuments, one at each corner and one at the center of each end line of the claim.

The location monument on which this notice is posted is situated within Section 27, Township 14N, Range 11W, Gila and Salt River Base and Meridian, Arizona, and this claim encompasses portions of the following Quarter Section(s), Section(s), Township(s) and Range(s):

- NE 27, T.14N, R.11W
- SE 22, T.14N, R.11W
- NW 27, T.14N, R.11W
- SW 22, T.14N, R.11W

Gila and Salt River Base and Meridian, Arizona.

The locality of this claim with reference to some natural object or permanent monument and additional information (if any) concerning its locality are as follows: The northeast corner of the claim with reference to a permanent monument is:

925 feet North and 7560 feet West from the surveyed northeast corner of Section 26, Township 14 North, Range 11 West.

DATED AND POSTED on the ground this 10/6/2016

AGENT (s)


David Morris

Form MCF100
Revised July, 2000

ARJCL14N0357

When recorded, return to:

Conquest Mining LLC
P.O. Box 1243
Cottonwood, Arizona 86326


FEE# 2016047771

OFFICIAL RECORDS
OF MOHAVE COUNTY
ROBERT BALLARD,
COUNTY RECORDER



10/21/2016 08:54 AM Fee: \$10.00

PAGE: 1 of 2

RECEIVED
BLM AZ STATE OFFICE

2016 NOV 30 P 12:30
PHOENIX, ARIZONA

LOCATION NOTICE FOR LODE MINING CLAIM

NOTICE IS HEREBY GIVEN that the GK 34 lode mining claim has been located by Conquest Mining LLC whose current mailing address is:
P.O. Box 1243, Cottonwood, Arizona 86326

BLM
Date
Stamp

The general course of this claim is North to South and it is situated in Mohave County, Arizona. This claim is 1500 feet in length and 600 feet in width constituting 300 feet on each side of the centerline. This claim runs from the location monument on which this location notice is posted approximately 20 feet due South to the South end line and 1480 feet due North to the North end line. This claim is marked by six monuments, one at each corner and one at the center of each end line of the claim.

The location monument on which this notice is posted is situated within Section 26, Township 14N, Range 11W, Gila and Salt River Base and Meridian, Arizona, and this claim encompasses portions of the following Quarter Section(s), Section(s), Township(s) and Range(s):


- NE 26, T.14N, R.11W
- SE 26, T.14N, R.11W
- NW 25, T.14N, R.11W
- SW 25, T.14N, R.11W

Gila and Salt River Base and Meridian, Arizona.

The locality of this claim with reference to some natural object or permanent monument and additional information (if any) concerning its locality are as follows: The northeast corner of the claim with reference to a permanent monument is:

2600 feet South and 252 feet East from the surveyed northeast corner of Section 26, Township 14 North, Range 11 West.

DATED AND POSTED on the ground this 10/4/2016

AGENT (s) 
David Morris

Form MCF100
Revised July, 2000

AMC1410359

When recorded, return to:

Conquest Mining LLC
P.O. Box 1243
Cottonwood, Arizona 86326


FEE# 2016047732

OFFICIAL RECORDS
OF MOHAVE COUNTY
ROBERT BALLARD
COUNTY RECORDER



10/21/2016 08:54 AM Fee: \$10.00

PAGE: 1 of 2

LOCATION NOTICE FOR LODE MINING CLAIM

NOTICE IS HEREBY GIVEN that the GS 1 lode mining claim has been located by Conquest Mining LLC whose current mailing address is:
P.O. Box 1243, Cottonwood, Arizona 86326

BLM
Date
Stamp

RECEIVED
NOV 30 P 12:30
PHOENIX, ARIZONA

The general course of this claim is North to South and it is situated in Mohave County, Arizona. This claim is 1500 feet in length and 600 feet in width constituting 300 feet on each side of the centerline. This claim runs from the location monument on which this location notice is posted approximately 20 feet due North to the North end line and 1480 feet due South to the South end line. This claim is marked by six monuments, one at each corner and one at the center of each end line of the claim.

The location monument on which this notice is posted is situated within Section 5, Township 13N, Range 10W, Gila and Salt River Base and Meridian, Arizona, and this claim encompasses portions of the following Quarter Section(s), Section(s), Township(s) and Range(s):

NE
SE
NW 5, T.13N, R.10W
SW 5, T.13N, R.10W
Gila and Salt River Base and Meridian, Arizona.

The locality of this claim with reference to some natural object or permanent monument and additional information (if any) concerning its locality are as follows: The northeast corner of the claim with reference to a permanent monument is:

2290 feet South and 4060 feet West from the surveyed northeast corner of Section 5, Township 13 North, Range 10 West.

DATED AND POSTED on the ground this 10/4/2016

AGENT (s) 
David Morris


Form MCF100
Revised July, 2000

AMC1410359

25

30

29



36

31

RECEIVED
PLM SURVEY OFFICE
2016 NOV 30 P 12:31
PHOENIX, ARIZONA

T14N

T13N

R11W

R10W

1

6

6	4	2
:	:	:
5	3	1

GS 1 is located 2290' South
and 4060' West from the
NE corner of Section 5
T13N, R10W GSRBM
5

Scale 1"=2000'

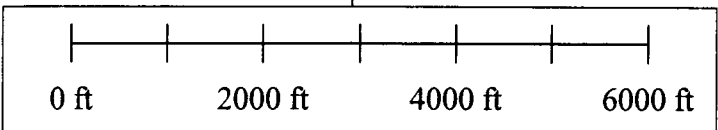
ANC 440359

12

7

8

GS 1-6 Lode Claims
Mohave County, Arizona
Conquest Mining LLC
7250 Calle Cristobal Unit 38
San Diego, California 92126



When recorded, return to:

Conquest Mining LLC
P.O. Box 1243
Cottonwood, Arizona 86326

FEE# 2016047733

OFFICIAL RECORDS
OF MOHAVE COUNTY
ROBERT BALLARD
COUNTY RECORDER



10/21/2016 08:54 AM Fee: \$10.00

PAGE: 1 of 2

LOCATION NOTICE FOR LODE MINING CLAIM

NOTICE IS HEREBY GIVEN that the GS 2 lode mining claim has been located by Conquest Mining LLC whose current mailing address is:
P.O. Box 1243, Cottonwood, Arizona 86326

BLM
Date
Stamp

2016 NOV 30 P 12:30
PHOENIX, ARIZONA

RECEIVED
PLM ASST REC OFFICE

The general course of this claim is North to South and it is situated in Mohave County, Arizona. This claim is 1500 feet in length and 600 feet in width constituting 300 feet on each side of the centerline. This claim runs from the location monument on which this location notice is posted approximately 20 feet due South to the South end line and 1480 feet due North to the North end line. This claim is marked by six monuments, one at each corner and one at the center of each end line of the claim.

The location monument on which this notice is posted is situated within Section 5, Township 13N, Range 10W, Gila and Salt River Base and Meridian, Arizona, and this claim encompasses portions of the following Quarter Section(s), Section(s), Township(s) and Range(s):

NE
SE
NW 5, T.13N, R.10W
SW

Gila and Salt River Base and Meridian, Arizona.

The locality of this claim with reference to some natural object or permanent monument and additional information (if any) concerning its locality are as follows: The northeast corner of the claim with reference to a permanent monument is:

790 feet South and 4060 feet West from the surveyed northeast corner of Section 5, Township 13 North, Range 10 West.

DATED AND POSTED on the ground this 10/4/2016

AGENT (s) David Morris
David Morris

Form MCF100
Revised July, 2000

AMC140360

When recorded, return to:

Conquest Mining LLC
P.O. Box 1243
Cottonwood, Arizona 86326


FEE# 2016047734

OFFICIAL RECORDS
OF MOHAVE COUNTY
ROBERT BALLARD,
COUNTY RECORDER



10/21/2016 08:54 AM Fee: \$10.00

PAGE: 1 of 2

RECEIVED
BLM AZ OFFICE
2016 NOV 30 P 12:30
PIONEER ARIZONA

LOCATION NOTICE FOR LODE MINING CLAIM

NOTICE IS HEREBY GIVEN that the GS 3 lode mining claim has been located by Conquest Mining LLC whose current mailing address is: P.O. Box 1243, Cottonwood, Arizona 86326

BLM
Date
Stamp

The general course of this claim is North to South and it is situated in Mohave County, Arizona. This claim is 1500 feet in length and 600 feet in width constituting 300 feet on each side of the centerline. This claim runs from the location monument on which this location notice is posted approximately 20 feet due North to the North end line and 1480 feet due South to the South end line. This claim is marked by six monuments, one at each corner and one at the center of each end line of the claim.

The location monument on which this notice is posted is situated within Section 5, Township 13N, Range 10W, Gila and Salt River Base and Meridian, Arizona, and this claim encompasses portions of the following Quarter Section(s), Section(s), Township(s) and Range(s):

NE
SE
NW 5, T.13N, R.10W
SW 5, T.13N, R.10W
Gila and Salt River Base and Meridian, Arizona.

The locality of this claim with reference to some natural object or permanent monument and additional information (if any) concerning its locality are as follows: The northeast corner of the claim with reference to a permanent monument is:

2290 feet South and 4660 feet West from the surveyed northeast corner of Section 5, Township 13 North, Range 10 West.

DATED AND POSTED on the ground this 10/4/2016

AGENT (s) 
David Morris

Form MCF108
Revised July, 2000

AMC140361

2

When recorded, return to:

Conquest Mining LLC
P.O. Box 1243
Cottonwood, Arizona 86326


FEE# 2016047735

OFFICIAL RECORDS
OF MOHAVE COUNTY
ROBERT BALLARD,
COUNTY RECORDER



10/21/2016 08:54 AM Fee: \$18.00

PAGE: 1 of 2

LOCATION NOTICE FOR LODE MINING CLAIM

NOTICE IS HEREBY GIVEN that the GS4 lode mining claim has been located by Conquest Mining LLC whose current mailing address is:
P.O. Box 1243, Cottonwood, Arizona 86326

BLM
Date
Stamp

RECEIVED
BLM AT STATE OFFICE
2016 NOV 30 P 12-30
PHOENIX, ARIZONA

The general course of this claim is North to South and it is situated in Mohave County, Arizona. This claim is 1500 feet in length and 600 feet in width constituting 300 feet on each side of the centerline. This claim runs from the location monument on which this location notice is posted approximately 20 feet due South to the South end line and 1480 feet due North to the North end line. This claim is marked by six monuments, one at each corner and one at the center of each end line of the claim.

The location monument on which this notice is posted is situated within Section 5, Township 13N, Range 10W, Gila and Salt River Base and Meridian, Arizona, and this claim encompasses portions of the following Quarter Section(s), Section(s), Township(s) and Range(s):

NE
SE
NW 5, T.13N, R.10W
SW

Gila and Salt River Base and Meridian, Arizona.

The locality of this claim with reference to some natural object or permanent monument and additional information (if any) concerning its locality are as follows: The northeast corner of the claim with reference to a permanent monument is:

790 feet South and 4660 feet West from the surveyed northeast corner of Section 5, Township 13 North, Range 10 West.

DATED AND POSTED on the ground this 10/4/2016

AGENT (s) 
David Morris

Form MCF100
Revised July, 2000

AMC1110362

2

When recorded, return to:

Conquest Mining LLC
P.O. Box 1243
Cottonwood, Arizona 86326


FEE# 2016047736

OFFICIAL RECORDS
OF MOHAVE COUNTY
ROBERT BALLARD,
COUNTY RECORDER



10/21/2016 08:54 AM Fee: \$10.00

PAGE: 1 of 2

LOCATION NOTICE FOR LODE MINING CLAIM

NOTICE IS HEREBY GIVEN that the GS 5 lode mining claim has been located by Conquest Mining LLC whose current mailing address is:
P.O. Box 1243, Cottonwood, Arizona 86326

BLM
Date
Stamp

RECEIVED
PLM
2016 NOV 30 P 12:30
PHOENIX, ARIZONA

The general course of this claim is North to South and it is situated in Mohave County, Arizona. This claim is 1500 feet in length and 600 feet in width constituting 300 feet on each side of the centerline. This claim runs from the location monument on which this location notice is posted approximately 20 feet due North to the North end line and 1480 feet due South to the South end line. This claim is marked by six monuments, one at each corner and one at the center of each end line of the claim.

The location monument on which this notice is posted is situated within Section 6, Township 13N, Range 10W, Gila and Salt River Base and Meridian, Arizona, and this claim encompasses portions of the following Quarter Section(s), Section(s), Township(s) and Range(s):


- NE 6. T.13N. R.10W
- SE 6. T.13N. R.10W
- NW 5. T.13N. R.10W
- SW 5. T.13N. R.10W

Gila and Salt River Base and Meridian, Arizona.

The locality of this claim with reference to some natural object or permanent monument and additional information (if any) concerning its locality are as follows: The northeast corner of the claim with reference to a permanent monument is:

2290 feet South and 5260 feet West from the surveyed northeast corner of Section 5, Township 13 North, Range 10 West.

DATED AND POSTED on the ground this 10/4/2016

AGENT (s) 
David Morris

Form MCF100
Revised July, 2000

ANCI 110363

2

When recorded, return to:

Conquest Mining LLC
P.O. Box 1243
Cottonwood, Arizona 86326


FEE# 2016047737

OFFICIAL RECORDS
OF MOHAVE COUNTY
ROBERT BALLARD
COUNTY RECORDER



10/21/2016 08:54 AM Fee: \$18.00

PAGE: 1 of 2

RECEIVED
PLM AT STATE OFFICE
2016 NOV 30 P 12:30
PHOENIX, ARIZONA

LOCATION NOTICE FOR LODE MINING CLAIM

NOTICE IS HEREBY GIVEN that the GS 6 lode mining claim has been located by Conquest Mining LLC whose current mailing address is:
P.O. Box 1243, Cottonwood, Arizona 86326

BLM
Date
Stamp

The general course of this claim is North to South and it is situated in Mohave County, Arizona. This claim is 1500 feet in length and 600 feet in width constituting 300 feet on each side of the centerline. This claim runs from the location monument on which this location notice is posted approximately 20 feet due South to the South end line and 1480 feet due North to the North end line. This claim is marked by six monuments, one at each corner and one at the center of each end line of the claim.

The location monument on which this notice is posted is situated within Section 6, Township 13N, Range 10W, Gila and Salt River Base and Meridian, Arizona, and this claim encompasses portions of the following Quarter Section(s), Section(s), Township(s) and Range(s):

NE 6. T.13N. R.10W

SE

NW 5. T.13N. R.10W

SW

Gila and Salt River Base and Meridian, Arizona.

The locality of this claim with reference to some natural object or permanent monument and additional information (if any) concerning its locality are as follows: The northeast corner of the claim with reference to a permanent monument is:

790 feet South and 5260 feet West from the surveyed northeast corner of Section 5, Township 13 North, Range 10 West.

DATED AND POSTED on the ground this 10/4/2016

AGENT (s) 
David Morris

Form MCF100
Revised July, 2000

AMC440364

When recorded, return to:

Conquest Mining LLC
P.O. Box 1243
Cottonwood, Arizona 86326


FEE# 2016047731

OFFICIAL RECORDS
OF MOHAVE COUNTY
ROBERT BALLARD
COUNTY RECORDER



10/21/2016 08:54 AM Fee: \$10.00

PAGE: 1 of 2

RECEIVED
BLM AZ DISTRICT OFFICE
2016 NOV 30 P 12:30
PHOENIX, ARIZONA

LOCATION NOTICE FOR LODE MINING CLAIM

NOTICE IS HEREBY GIVEN that the OSM 1 lode mining claim has been located by Conquest Mining LLC whose current mailing address is:
P.O. Box 1243, Cottonwood, Arizona 86326

BLM
Date
Stamp

The general course of this claim is North to South and it is situated in Mohave County, Arizona. This claim is 1500 feet in length and 600 feet in width constituting 300 feet on each side of the centerline. This claim runs from the location monument on which this location notice is posted approximately 20 feet due South to the South end line and 1480 feet due North to the North end line. This claim is marked by six monuments, one at each corner and one at the center of each end line of the claim.

The location monument on which this notice is posted is situated within Section 25, Township 14N, Range 11W, Gila and Salt River Base and Meridian, Arizona, and this claim encompasses portions of the following Quarter Section(s), Section(s), Township(s) and Range(s):

NE
SE
NW 25, T.14N, R.11W
SW

Gila and Salt River Base and Meridian, Arizona.

The locality of this claim with reference to some natural object or permanent monument and additional information (if any) concerning its locality are as follows: The northeast corner of the claim with reference to a permanent monument is:


190 feet South and 2425 feet East from the surveyed northeast corner of Section 26, Township 14 North, Range 11 West.

DATED AND POSTED on the ground this 10/4/2016

AGENT (s) 
David Morris

Form MCF100
Revised July, 2000

ARIZONA 365



14

13

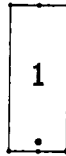
23

24

T14N

R11W

RECEIVED
PLM AZ 11/30/16
2016 NOV 30 P 12:30
PHOENIX, ARIZONA



26

25

OSM 1 is located 190' South
and 2425' East from the
NE corner of Section 26
T14N, R11W GSRBM

Scale 1"=2000'

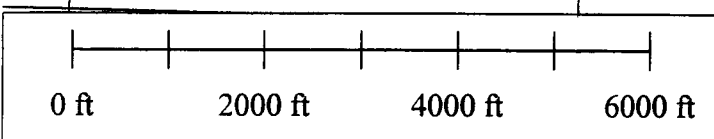
A110440365

35

36

31

OSM 1 Lode Claim
Mohave County, Arizona
Conquest Mining LLC
7250 Calle Cristobal Unit 38
San Diego, California 92126



2

When recorded, return to:

Conquest Mining LLC
P.O. Box 1243
Cottonwood, Arizona 86326


FEE# 2016047730

OFFICIAL RECORDS
OF MOHAVE COUNTY
ROBERT BALLARD
COUNTY RECORDER



10/21/2016 08:54 AM Fee: \$10.00

PAGE: 1 of 2

LOCATION NOTICE FOR PLACER MINING CLAIM

NOTICE IS HEREBY GIVEN that the OSMP 1 placer mining claim has been located by Conquest Mining LLC whose current mailing address is:
P.O. Box 1243, Cottonwood, AZ 86326

NOV 30 12 30
MOHAVE, ARIZONA
RECEIVED
BLM AZ STATE OFFICE

The general course of this claim is North to South and it is situated in Mohave County, Arizona. This claim is 1320 feet in length and 660 feet in width. 20 Total claim acreage. This claim runs from the location monument on which this location notice is posted at the NE corner of the claim approximately 1320 feet due South to the South end line and 660 feet due West to the West end line. This claim is marked by four monuments, one at each corner.

The location monument on which this notice is posted is situated within Section 25, Township 14N, Range 11W, Gila and Salt River Base and Meridian, Arizona, and this claim encompasses portions of the following legal subdivision(s) if located by legal subdivision or the following Quarter Section(s), Section(s), Township(s) and Range(s):
W1/2 NE1/4 NW1/4 of Section 25 Township 14N Range 11W Gila and Salt River Base and Meridian, Arizona.

The locality of this claim with reference to some natural object or permanent monument and additional information (if any) concerning its locality are as follows: The northeast corner of the claim with reference to a permanent monument is:
1980 feet East and 0 feet South from the surveyed northeast corner of Section 26, Township 14 North, Range 11 West.
DATED AND POSTED on the ground this 10/4/2016

AGENT (s) David Morris
David Morris

Form MCF102
Revised July, 2014

AMC 1140366



18

14

13

RECEIVED
PLUM
2016 NOV 30 P 12:30
PHOENIX, ARIZONA

T14N

R11W

23

24

OSMP 1 is located 1980' East
and 0' South from the
NE corner of Section 26
T14N, R11W GSRBM

1

26

25

30

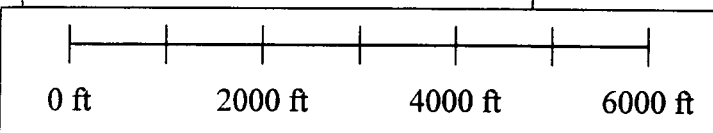
AMC 440366

Scale 1"=2000'

35

36

OSMP 1 Placer Claim
Mohave County, Arizona
Conquest Mining LLC
7250 Calle Cristobal Unit 38
San Diego, California 92126



DEPARTMENT OF INTERIOR
BUREAU OF LAND MANAGEMENT

Input Parameters for Geographic Report with Land

System Id = CR

Admin State = AZ

Geo State =

Casetype Begins With

Case Disp Txt = AUTHORIZED, CANCELLED, EXPIRED, PENDING, REJECTED, RELINQUISHED, WITHDRAWN

Mer Twp Rng =

Section =

Mtrs = 14 0130N 0100W 005, 14 0130N 0100W 006, 14 0130N 0100W 999, 14 0140N 0110W 022, 14 0140N 0110W 023, 14 0140N 0110W 025, 14 0140N 0110W 026, 14 0140N 0110W 027, 14 0140N 0110W 999

Commodity =

Commodity Txt =

Pending Org =

Pend Org Decode =

Total Rows Returned: 6

RUN TIME: 10:36 AM

UNITED STATES DEPARTMENT OF INTERIOR
BUREAU OF LAND MANAGEMENT
GEOGRAPHIC REPORT WITH LAND
Sorted by Serial Number

RUN DATE: 12/02/2016
Page 1 of 1

Adm State: AZ

Serial Number: AZA 012037
Total Case Acres: 2,231.010

<u>Casetype</u>	<u>Case Disp</u>	<u>14</u>	<u>0130N</u>	<u>0100W</u>	<u>Sect</u>	<u>Sur Typ</u>	<u>Sur Num</u>	<u>Suff</u>	<u>Subdivision</u>	<u>Act Pend</u>
285007	AUTHORIZED				006	ALIQ LOTS			SESW,SWSE; 6,7;	

Serial Number: AZA 012037
Total Case Acres: 2,231.010

<u>Casetype</u>	<u>Case Disp</u>	<u>14</u>	<u>0140N</u>	<u>0110W</u>	<u>Sect</u>	<u>Sur Typ</u>	<u>Sur Num</u>	<u>Suff</u>	<u>Subdivision</u>	<u>Act Pend</u>
285007	AUTHORIZED				027	ALIQ			SWSW;	

Serial Number: AZAR 0035584
Total Case Acres: 0.100

<u>Casetype</u>	<u>Case Disp</u>	<u>14</u>	<u>0130N</u>	<u>0100W</u>	<u>Sect</u>	<u>Sur Typ</u>	<u>Sur Num</u>	<u>Suff</u>	<u>Subdivision</u>	<u>Act Pend</u>
285004	AUTHORIZED				006	ALIQ LOTS			SESW; 6,7;	

Serial Number: AZAR 0035584
Total Case Acres: 0.100

<u>Casetype</u>	<u>Case Disp</u>	<u>14</u>	<u>0140N</u>	<u>0110W</u>	<u>Sect</u>	<u>Sur Typ</u>	<u>Sur Num</u>	<u>Suff</u>	<u>Subdivision</u>	<u>Act Pend</u>
285004	AUTHORIZED				027	ALIQ			SWSW;	


Conquest Mining LLC
7250 Calle Cristobal #38
San Diego, CA 92126

PLEASE PRINT
OF THE RETURN ADDRESS. FOLD AT THIS LINE.
CERTIFIED MAIL



7016 2070 0000 4892 8550

CPU U.S. POSTAGE
PB 1P 000
3658797
FCMF
\$ 5.92⁰
MAILED NOV 22 2016
84075



BLM RECEIVED
E OFFICE
2016 NOV 30 P 12:27
PHOENIX, ARIZONA

Bureau of Land Management
Arizona State Office
One North Central Avenue, Suite 800
Phoenix, Arizona 85004



PLACE ENVELOPE TO THE RIGHT
OF RETURNED MAIL LABEL LINE

UNITED STATES POSTAL SERVICE®
CERTIFIED MAIL®
FOR USE ONLY WITH IMpb SHIPPING LABEL
Label 3800-N, January 2014 PSN 7690-17-000-0906

